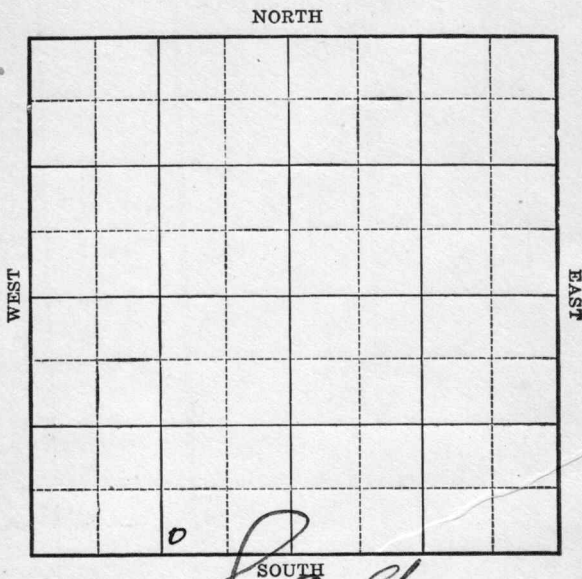


Map No. _____ Sec. 18 Twp. 22 R. 11

Well No. 2 - Delapton Farm _____
Corden Company _____



Location _____

Rig Up _____

Drilling Remarks:

Drilling Remarks:

RECORD

Cased _____ in. _____ ft.

Sand _____

Gas _____

Oil _____

Total Depth _____

PRODUCTION

1st 24 hrs. Nat. _____

1st 24 hrs. after shot _____

Gas _____ cu. ft.

Dry Hole _____

Abandoned _____

Map No. π Sec. 18 Twp. 22 R. 11

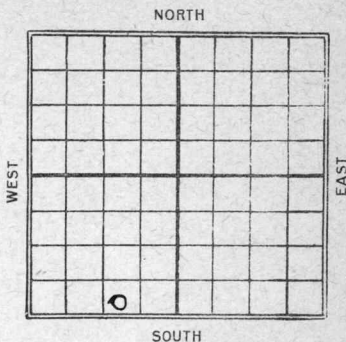
Well No. 2 Clouston Farm
Gooden Company

_____ Ft. from N. Line

250 Ft. from S. Line

1070 Ft. from E. Line

_____ Ft. from W. Line



Date
1924
5/5

REPORT

Location

- 7/16 Broken S. 2080 - 88
- 7/16 Imp. L. 2205 H.F.W. 2317
- 7/16 Will P.B. and sheet. s.p.
- 8/6 H.F.W. 2317' S. & Q.

21 ~~KANSAS~~ Map No. Sec. 18 Twp. 22 R. 11

Well No. 2 Clayton

Dasden O & G Company

Contractor

FIRST REPORT

SECTION PLAT

Ft. from N. Line

250 Ft. from S. Line

1070 Ft. from E. Line

Ft. from W. Line

Location
Rig up
Drilling and Remarks:

RECORD

Cased in., ft.
Sand
Gas
Oil
Total Depth

PRODUCTION

1st 24 hrs. Nat.
1st 24 hrs. after shot
Gas Cu. Ft.
Dry Hole
Abandoned

Date

M. A. BENEAR

MAY 22 1924

192

Scout

Map No. R. 21 Sec. 18 Twp. 22 S. R. 11 E

Well No. #2 J. W. Clapton

Asden & Company

Contractor

Completed

SECTION PLAT

	<u>φ2</u>		

----- Ft. from N. Line

----- Ft. from S. Line

----- Ft. from E. Line

----- Ft. from W. Line

Location -----

Rig up -----

Drilling and Remarks:

mill destroy

RECORD

Cased ----- in., ----- ft.

Sand -----

Gas -----

Oil -----

Total Depth 2'230'

PRODUCTION

1st 24 hrs. Nat. -----

1st 24 hrs. after shot -----

Gas ----- Cu. Ft.

Dry Hole

Abandoned

Date

Map No. **KANSAS**²¹ Sec. **18** Twp. **22** R. **11**

Well No. **2** *Captan*

Caslow & G. Company

Contractor

ABANDONED SECTION PLAT

----- Ft. from N. Line

250 Ft. from S. Line

1070 Ft. from E. Line

----- Ft. from W. Line

	<i>0</i>		

Location -----

Rig up -----

Drilling and Remarks:

Broken at 2080-88
Top L. 2205
N. W. 2317
L. & G.

RECORD

Cased ----- in., ----- ft.

Sand -----

Gas -----

Oil -----

Total Depth -----

PRODUCTION

1st 24 hrs. Nat. -----

1st 24 hrs. after shot -----

Gas ----- Cu. Ft.

Dry Hole -----

Abandoned -----

Date

AUG 6 1924

192

M. A. BENEAR

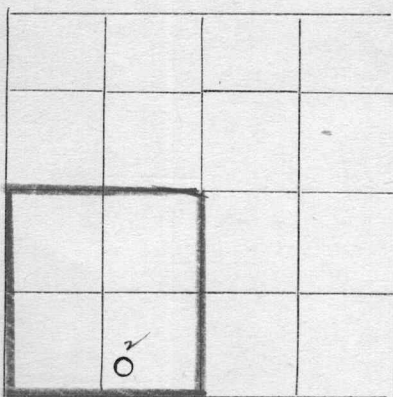
Scout

LOCATION NOTICE

TULSA, OKLA. May 5th 192 4

WELL No. 2 ON J. D. Clopton FARM

WILL BE AS FOLLOWS:



FEET FROM NORTH LINE
1070
 FEET FROM EAST LINE
250
 FEET FROM SOUTH LINE
 FEET FROM WEST LINE

IN SW 1/4 SEC. 18 TWP. 22S RANGE 11E
Greenwood COUNTY, STATE OF Kansas

REMARKS: _____

COPIES TO

- DISTRICT SUPT.
- ACCOUNTING DEPT.
- RENTAL DEPT.
- SCOUTING DEPT. ✓
- FILE

(SIGNED) Tom Moody

Returned	<input checked="" type="checkbox"/>
Cards	<input checked="" type="checkbox"/>
Tracing	<input checked="" type="checkbox"/>
J. S. C. map	<input checked="" type="checkbox"/>
Frantz map	<input checked="" type="checkbox"/>
Moody map	<input checked="" type="checkbox"/>
Frantz plat book	<input type="checkbox"/>
Moody plat book	<input type="checkbox"/>