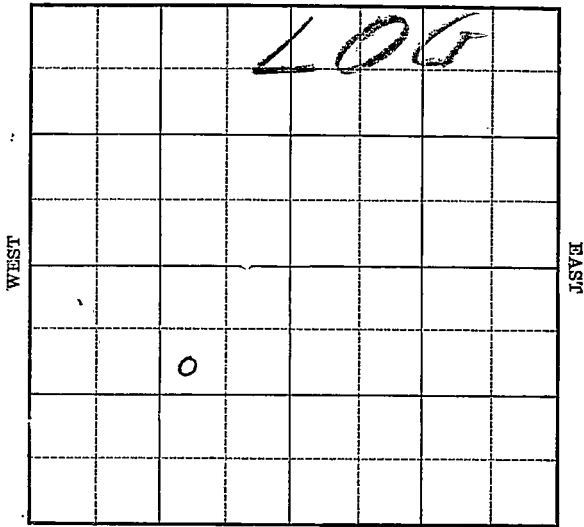


Greenwood

Map No. **KANSAS** Sec. *18* Twp. *22* R. *11*

Well No. *6 Clayton* Farm
Mid Cont Pet Corp Company

NORTH



Location _____

Rig Up _____

Drilling Remarks _____

Drilling Remarks _____

RECORD

PRODUCTION

Cased _____ in. _____ ft.

1st 24 hrs. Nat. _____

Sand _____

1st 24 hrs. after shot _____

Gas _____

Gas _____ cu. ft.

Oil _____

Dry Hole _____

Total Depth _____

Abandoned _____

Greenwood

Map No. _____ Sec. *18* Twp. *22* R. *11*

Well No. *6* *C. Clapton* Farm

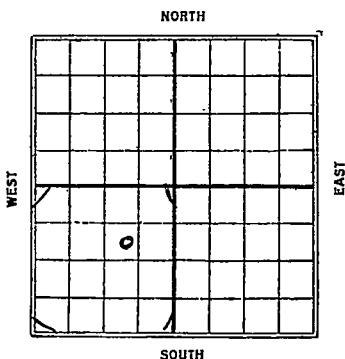
Mid-Continent Prod Company

990 Ft. from N. Line

_____ Ft. from S. Line

990
~~*625*~~ Ft. from E. Line

_____ Ft. from W. Line



1926

Date REPORT

1/8 Timbers

1/14 Bldg rig

30 Spudding

5/9 Drilg 900'

1/4 ✓ 1490'

2/10 ✓ 3020'

2/17 Let 6" 2057' Top sd 2077'

& 1st oil, bottom sd

2110 T.D. 2133' in shale

filled up 1200' nat 12

hrs, pumping 50

bbls natural, will

shoot.

3/2 Sand 2077-2110 T.D. 2113

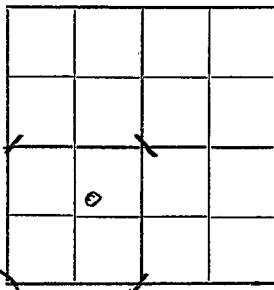
Pumping 40 barrels

21 *Shenwood Co*
 Map No. **KANSAS** Sec. *18* Twp. *22* R. *11*
 Well No. *6* *Clapton*
Mid Cont Let Corp. Company

Contractor

SECTION PLAT

990 Ft. from N. Line
 _____ Ft. from S. Line
990 Ft. from E. Line
 _____ Ft. from W. Line



FIRST REPORTS

Location _____
 Rig up _____
 Drilling and Remarks:

Only 900'

RECORD

Cased _____ in., _____ ft.
 Sand _____
 Gas _____
 Oil _____
 Total Depth _____

PRODUCTION

1st 24 hrs. Nat. _____
 1st 24 hrs. after shot _____
 Gas _____ Cu. Ft.
 Dry Hole _____
 Abandoned _____

Date

JAN 27 1928

192. **CHAS. L. SHERWOOD**
 Scout

Menwood Co

K21 KANSAS

Map No. _____ Sec. *18* Twp. *22* R. *11*

Well No. *6 @ Opton*

Mid-Continent Oil Corp Company

Contractor _____

COMPLETED

SECTION PLAT

990 Ft. from N. Line

_____ Ft. from S. Line

990 Ft. from E. Line

_____ Ft. from W. Line

Location _____

Rig up _____

Drilling and Remarks:

*Pumping Ho
natural.*

RECORD

Cased _____ in. _____ ft.

Sand *2077' - 2110'*

Gas _____

Oil _____

Total Depth *2113'*

PRODUCTION

1st 24 hrs. Nat. _____

1st 24 hrs. after shot. _____

Gas _____ Cu. Ft.

Dry Hole _____

Abandoned _____

Date

MAR 3 1926

CHAS. L. SHERWOOD
Scout