

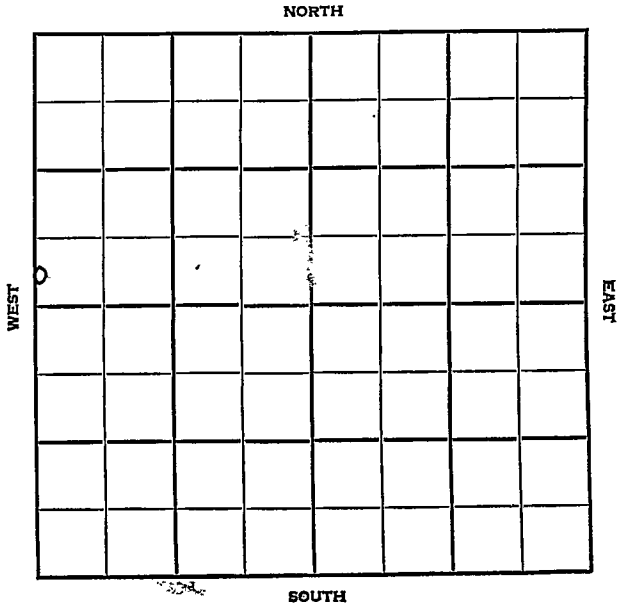
DX 78-1

Greenwood ~~KANSAS~~

Section 18 Township 22 Range 11 E

Well No. # 17 Clopton

Company Geo. Sheehan



5

# HOT FILE

Greenwood

KANSAS

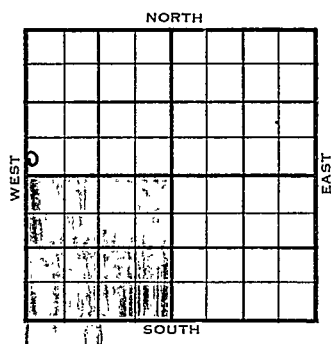
SEC. 18	TWP. 22	R. 11 E
------------	------------	------------

WELL NO. # 17 Clopton FARM

COMPANY Geo. Sheehan

CONTRACTOR Jackman & Jackman

\_\_\_\_\_ Ft. from N. Line  
 330 \_\_\_\_\_ Ft. from S. Line  
 \_\_\_\_\_ Ft. from E. Line  
 20 \_\_\_\_\_ Ft. from W. Line



SW SW.NW

1954	ELEVATION	REPORT
------	-----------	--------

5/19 Spud 5-16-54  
 WOC  
 6/9 Spud 5-16-54  
 Oil Well  
 TD 2137'  
 8" @ 80'  
 Bart 2099'  
 TD 2107'  
 4 1/2" @ 2101'  
 DD 2137' 20 qts.  
 Comp. 10 bopd

**COMPLETED**

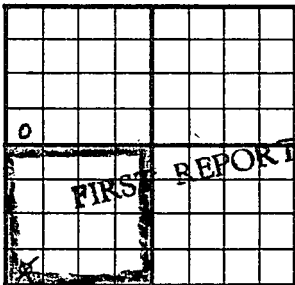
County Greenwood State Kansas

Sec. 18 (Blk. Twp.) 22 (Sur. Rge.) 11E Map No.

Operator Geo. Sheehan

Well No. 17 Farm Clopton

Elev. \_\_\_\_\_ Location SW SWSNW



330 Ft. From S Line <sup>NW</sup>~~SW~~

20 Ft. From W Line Quarter

Ist. Report MAY 19 1954

Completion \_\_\_\_\_

Remarks \_\_\_\_\_

Jackman & Jackman -- Cont.

Spudding Date 5-16-54

Drlg. Data \_\_\_\_\_

WOC

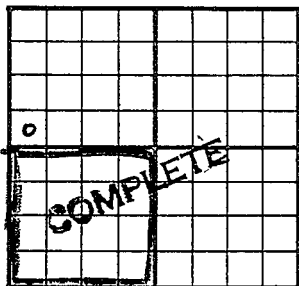
County Greenwood State Kansas

Sec. 18 (Blk. Twp.) 22 (Sur. Rge.) 11E Map No.

Operator Geo. Sheehan

Well No. 17 Farm Clopton

Elev. Location SW SW NW



330 Ft. From S Line NW

20 Ft. From W Line Quarter

Ist. Report

Completion JUN 9 1954

Remarks

Jackman & Jackman - Contr

Spudding Date 5-16-54

Drlg. Data Oil well TD 2137

8" @ 80 Bart. 2099 TD 2107

4 1/2" @ 2101 DD 2137 20 qt/

Comp. 10 bopd