

# KANSAS

Greenwood ✓


Section 18 Township 22 Range 11E

Well No. 15 J.D. Clopton

Company Mid-Continent Pet.

Madison

NORTH



SOUTH

13

# HOT FILE KANSAS Greenwood

Sec. 18- Twp. 22S R. 11E ✓

Well No. #15 J. D. Clopton Farm

Mid-Continent Pet. Corp. Company

DeMalorie Sowder Pool  
Jackman & Jackman Contr.

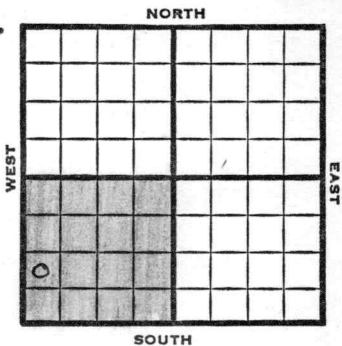
1490' Ft. from N. Line

\_\_\_\_\_ Ft. from S. Line

\_\_\_\_\_ Ft. from E. Line

250' Ft. from W. Line

SW/4



1949	REPORT
7/11	Location Notice <u>1800'</u> Test
7/13	Drlg. 950' (DR)
7/14	Drlg. 950' No Report... (DR)
7/15	Drlg. 1775' (DR)
7/18	Top Bartlesville 2087' Set 7" casing 2087' with 75 sack. (D R)
7/19	WOC. "
8/20	WOC. "
7/21	Waiting on cable tools. "
7/22	Waiting on cable tools. "
7/25	Waiting on cable tools. "
7/26	Waiting on cable tools. "
7/27	Moving in cable tools. "
7/28	Rigging up cable tools. "
7/29	Bailing hole. "
8/1	Drilling 2121'. "
8/2	Drilling 2136'. "
8/3	Comp. 8-3-49 Water input well. "
8/10	Capped & shut down
8/17	60 to 90 days to see if the wtr flood on this lease will drive some oil in the hole
8/24	"
8/31	"
9/7	"
9/14	"

OVER

1949

9/21 60 to 90 days to see if wtr flood  
on lease will drive some oil in hole

9/28 "

10/5 "

10/12 TD 2136'

Bart 2087'

7"@ 2087'

Aband.

**ABANDONED**

Map No. \_\_\_\_\_ Sec. 18 Twp. 22 R. 11E

Well No. 15 J. D. Clopton

Mid-Continent Petroleum Company

Contractor

NW SW SW

**FIRST REPORT  
SECTION PLAT**

1490 Ft. from N. Line

\_\_\_\_\_ Ft. from S. Line

\_\_\_\_\_ Ft. from E. Line

250 Ft. from W. Line


Greenwood County

**RECORD**

Location \_\_\_\_\_

Cased \_\_\_\_\_ in., \_\_\_\_\_ ft.

Rig up \_\_\_\_\_

Sand \_\_\_\_\_

Drilling and Remarks:

Gas \_\_\_\_\_

Oil \_\_\_\_\_

10 3/4" @ 36'

Total Depth \_\_\_\_\_

**PRODUCTION**

1st 24 hrs. Nat. \_\_\_\_\_

1st 24 hrs. after shot \_\_\_\_\_

Gas \_\_\_\_\_ Cu. Ft.

Dry Hole \_\_\_\_\_

Abandoned \_\_\_\_\_

Date

JUL 13 1949 19

S. J. LEWIS Scout

Map No. \_\_\_\_\_ Sec. 18 Twp. 22 R. 11E

Well No. 15 J. D. Clopton

Mid-Continent Petroleum Company

**ABANDONED**

Contractor

NW SW SW

SECTION PLAT

1490 Ft. from N. Line

\_\_\_\_\_ Ft. from S. Line

\_\_\_\_\_ Ft. from E. Line

250 Ft. from W. Line

0			

Greenwood County

RECORD

Location \_\_\_\_\_

Cased \_\_\_\_\_ in., \_\_\_\_\_ ft.

Rig up \_\_\_\_\_

Sand \_\_\_\_\_

Drilling and Remarks:

Gas \_\_\_\_\_

Oil \_\_\_\_\_

Total Depth 2/36

*Bar 72087  
2" C 2087*

PRODUCTION

1st 24 hrs. Nat. \_\_\_\_\_

1st 24 hrs. after shot \_\_\_\_\_

Gas \_\_\_\_\_ Cu. Ft.

Dry Hole \_\_\_\_\_

Abandoned \_\_\_\_\_

Date

OCT 12 1949 19

S. J. LEWIS

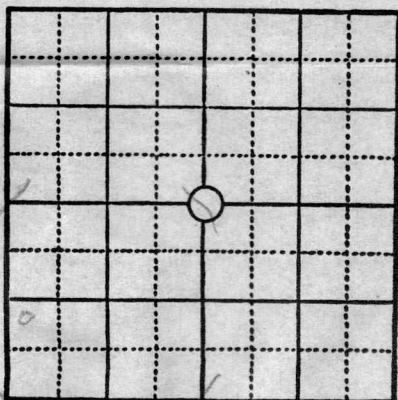
Scout

# LOCATION NOTICE

TULSA, OKLA., July 11, 1949

WELL NO. 15 ON J. D. Clopton FARM

WILL BE AS FOLLOWS:



1490 FEET FROM NORTH LINE  
 FEET FROM EAST LINE  
 FEET FROM SOUTH LINE  
250 FEET FROM WEST LINE

IN SW/4 SEC. 18 TWP. 22S RANGE 11E  
Greenwood COUNTY, STATE OF Kansas

REMARKS: S. K. McLanahan -- Dist. Superintendent.  
J. G. Vorhees ----- Foreman  
M. C. P. C. ----- 100%

SIGNED A. E. Pierce

COPIES TO

- MR. McDOWELL
- DISTRICT SUPT.
- ACCOUNTING DEPT.
- SCOUTING DEPT.
- GEOLOGICAL DEPT.
- PIPE LINE DEPT.
- MATERIALS DEPT.
- RENTAL DEPT.
- LEGAL DEPT.
- MR. LEO MEYER
- ENGINEERING DEPT.
- LEASE INVENTORY
- CLAIM DEPT.
- MR. J. W. BASORE
- FILE

Drilling Contractors:

*Handwritten signature:* Card - Good maps

Noah Wright