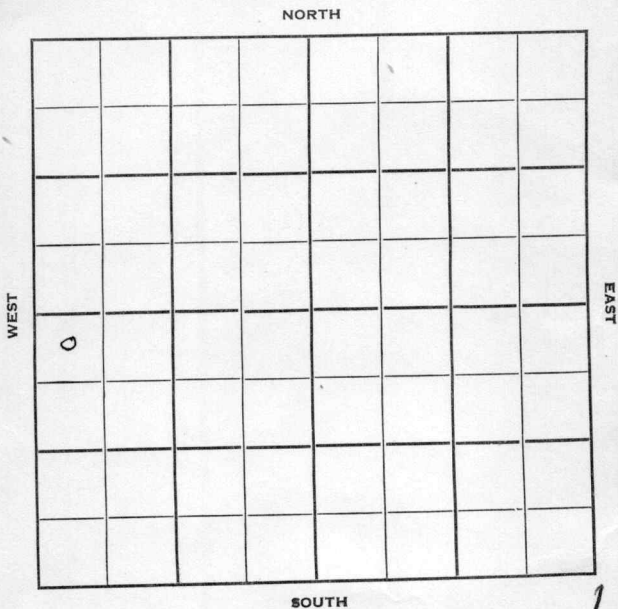


Section 18 Township 22 Range 11-E

Well No. #16 J. D. Clopton

Company MCPC



Sec. 18 Twp. 22S R. 11E

Well No. #16Clopton Farm

Mid Continent Company

Jackman & Jackman Contractor

Miscellaneous

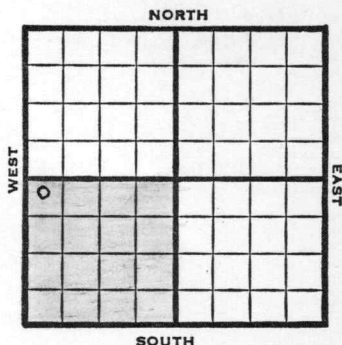
250 Ft. from N. Line

_____ Ft. from S. Line

_____ Ft. from E. Line

330 Ft. from W. Line

NW NW SW



1950	REPORT
	Elev ?
6/28	Made from drilling report. 2200' Test Spudded 6-27-50 49' of 8-5/8" with 30 sacks TD. 100'. (DR)
6/29	Drilling 800'. "
6/30	Drilling 1450'. "
7/3	Cored 2077'-2086' Rec. 7' 5'6" sat'd sand Set 5 1/2" at 2071'. "
7/5	WOC. TD. 2086'. "
7/6	WOC. "
7/7	Moving in cable tools. "
7/10	Moving in cable tools. "
7/11	Drilled plug preparing to shoot. "
7/12	Shot with jet gun 42 holes 2080'-2101' Cleaning out, "
7/13	Cleaning out on bottom. "
7/14	Cleaning out and testing. "
7/17	Running tubing & rods. "
7/18	Comp.m 7-18-50 6 bpd. "

OVER

1950

9/27

Spud 6-22-50

8 5/8" @ 49

Bart sd 2076

Cored 2077-86

rec 4 1/2' sand w/show of gas

5 1/2' soft sat sd

5 1/2" @ 2071

TD 2102

42/2080-2101

FU 22' wtr 1 go over nite

T/5 gal water plus 1 qt oil per hr

Comp 5 bopd

Completed

COMPLETED

Map No. _____ Sec. 18 Twp. 22 R. 11E

Well No. 16 J. D. Clopton

Mid-Continent Petroleum Company

Contractor

NW NW SW

SECTION PLAT

250 Ft. from N. Line

_____ Ft. from S. Line

_____ Ft. from E. Line

330 Ft. from W. Line

0			

FIRST REPORT

Greenwood County

Location _____

Rig up _____

Drilling and Remarks:

Spud 6-22-50

8 5/8" @ 49

WOC

RECORD

Cased _____ in., _____ ft.

Sand _____

Gas _____

Oil _____

Total Depth _____

PRODUCTION

1st 24 hrs. Nat. _____

1st 24 hrs. after shot _____

Gas _____ Cu. Ft.

Dry Hole _____

Abandoned _____

Date

JUN 28 1950 19

J. E. TYRA Scout

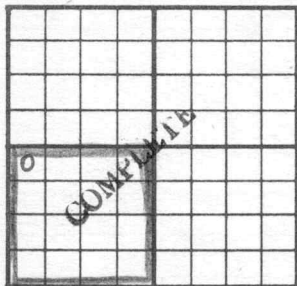
County Greenwood State Kansas

Sec. 18 (Blk. 22) (Sur. 11E) Map No.

Operator Mid-Continent Petroleum Corp.

Well No. 16 Farm J. D. Clopton

Elev. Location NW NW SW



250 Ft. From N Line SW

330 Ft. From W Line Quarter

1st. Report

Completion SEP 27 1950

Remarks Miscellaneous

Jackman & Jackman - Contr.

Spudding Date 6-22-50

Drilg. Data Oil well TD 2102

8 5/8" @ 49 Bart. sd. 2076

Cored 2077-86 Rec. 4 1/2' sand w/ show of gas

5 1/2' soft sat. sd. 5 1/2" @ 2071 TD 2102

42/ 2080-2101 FU 22' water 1 go over nite

T/ 5 gal. water plus 1 qt. oil per hr.


Comp. 5 bopd.

LOCATION NOTICE

TULSA, OKLA. June 23, 19 50

WELL NO. 16 ON J. D. Clopton FARM

WILL BE AS FOLLOWS:



250 FEET FROM NORTH LINE
 FEET FROM EAST LINE
 FEET FROM SOUTH LINE
 330 FEET FROM WEST LINE

IN SW/4 SEC. 18 TWP. 22 S RANGE 11 E
 Greenwood COUNTY, STATE OF Kansas

REMARKS: R. L. Mankey, Dist. Supt.

J. G. Vorhees, Foreman

SIGNED A. E. Pierce

W

COPIES TO

- MR. McDOWELL
- DISTRICT SUPT.
- ACCOUNTING DEPT.
- SCOUTING DEPT.
- GEOLOGICAL DEPT.
- PIPE LINE DEPT.
- MATERIALS DEPT.
- RENTAL DEPT.
- LEGAL DEPT.
- INCOME TAX DEPT.
- MR. LEO MEYER
- ENGINEERING DEPT.
- LEASE INVENTORY
- CLAIM DEPT.
- MR. J. W. BASORE
- FILE

Drilling Contractor:

Jackman and Jackman
Madison, Kansas

Handwritten signature: Card
 Handwritten initials: J.M.