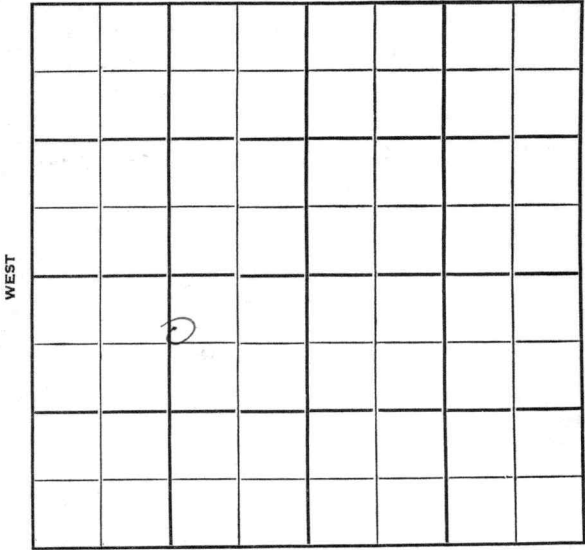


Section 18 Township 22 Range 11E

Well No. #17 J. D. Clopton

Company Mid-Continent Petr. Corp.

NORTH



WEST

EAST

SOUTH

//

Sec. 18 Twp. 22 S R. 11 E

Well No. #17 J. D. Clopton Farm

Mid-Continent Pet. Company

Jackman & Jackman Contractor
Sauder Pool

520 Ft. from N. Line

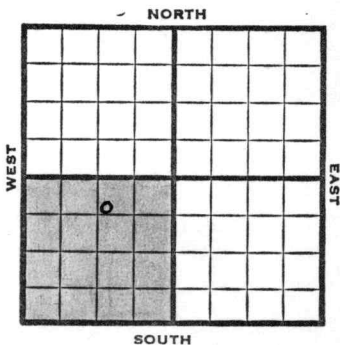
_____ Ft. from S. Line

1240 Ft. from E. Line

_____ Ft. from W. Line

SW $\frac{1}{4}$ NE SW

2200' test



1951	Elev. -	REPORT
		No Scout Ticket -- Location Notice
11/13		MIT (DR)
11/14		Drilling 1300' Spudded 11-10-51 "
11/15		Drlg. 1840' "
11/16		Bart sd 2088' " Drlg. 2093' "
11/19		TD 2093'. Set 5 $\frac{1}{2}$ " @ 2090 w/50 sax. "
11/20		TD 2093'. WOC "
11/21		TD 2093' WOC "
11/23		TD 2093'. Drilling plug. "
11/26		Drilling 2109' "
11/27		Comp. 11-24-51 Water Input well. "
11/30		Spudded 11-10-51 Set 8-5/8" @ 60 Bart sd 2088' 5 $\frac{1}{2}$ " @ 2090'. TD 2109'. Completed for input well. (Ltr)
12/19		Spud 11-10-51 Input well TD 2109' 8-5/8" @ 60' Bart 2088' 5" @ 2090 TD 2109' Comp. for input well.

ABANDONED

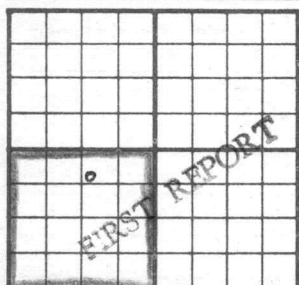
County **Greenwood** State **Kansas**

Sec. **18** (Blk.) **22** (Sur.) **11E** Map No.

Operator **Mid-Continent Petroleum Corp.**

Well No. **17** Farm **J. D. Clopton**

Elev. Location **NE SW**



520 Ft. From **N** Line **SW**

1240 Ft. From **E** Line **Quarter**

Ist. Report **NOV 21 1951**

Completion

Remarks

Jackman & Jackman - Contr

Spudding Date **11-10-51**

Drlg. Data **Sauder Pool**

8 5/8" @ 60 Bart. sd. 2088 **RTD 2093**

5 1/2" @ 2090 **DD 2109** **testing**

J. E. TYRA

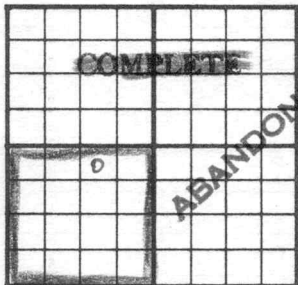
County Greenwood State Kansas

Sec. 18 (^{Blk.}_{Twp.}) 22 (^{Sur.}_{Rge.}) 11E Map No.

Operator Mid-Continent Petroleum Corp.

Well No. 17 Farm J. D. Clopton

Elev. Location NE SW



520 Ft. From N Line SW

1240 Ft. From E Line Quarter

Ist. Report

Completion DEC 19 1951

Remarks Sauder Pool

Jackman & Jackman - Contr.

Spudding Date 11-10-51

Drlg. Data Input well TD 2109

8 5/8" @ 60 Bart. 2088 5" @ 2090


TD 2109 Comp. for input well

LOCATION NOTICE

TULSA, OKLA., November 12, 1951, 19.....

WELL NO. 17 ON J. D. Clopton FARM

WILL BE AS FOLLOWS:



..... 520 FEET FROM NORTH LINE
 1240 FEET FROM EAST LINE
 FEET FROM SOUTH LINE
 FEET FROM WEST LINE

IN SE/4 SEC. 18 TWP. 22S RANGE 11E
 Greenwood COUNTY, STATE OF Kansas

REMARKS: R. L. Mankey -- Dist. Supt.
B. F. Williams -- Foreman
M. C. P. C. ----- 100%

SIGNED A. E. Pierce
w

- COPIES TO
- R. W. McDOWELL
 - DISTRICT SUPT.
 - ACCOUNTING DEPT.
 - SCOUTING DEPT.
 - GEOLOGICAL DEPT.
 - PIPE LINE DEPT.
 - MATERIALS DEPT.
 - RENTAL DEPT.
 - LEGAL DEPT.
 - LEO MEYER
 - INCOME TAX DEPT.
 - ENGINEERING DEPT.
 - LEASE INVENTORY
 - CLAIM DEPT.
 - J. W. BASORE
 - FILE

*Card Typed
mm*