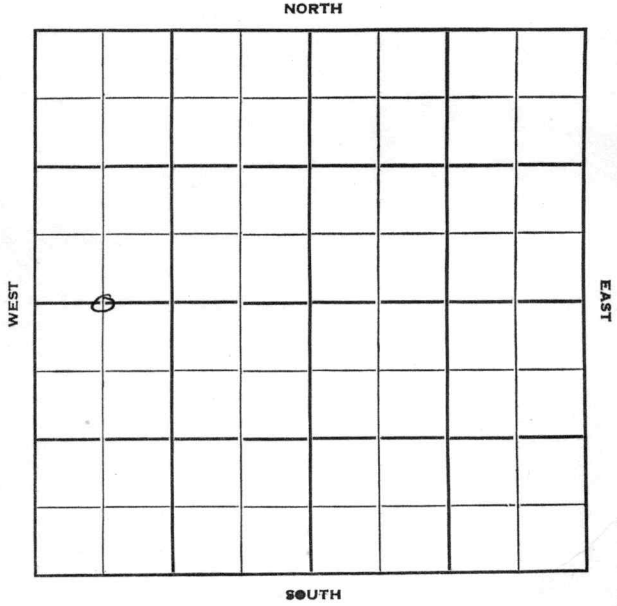


Section 18 Township 22S Range 11E

Well No. #19 J.D. Clopton

Company Mid-Continent Pet. Corp.



5

Sec. 18 Twp. 22 S R. 11 E

Well No. # 19 J. D. Clopton Farm

Mid-Continent Petr. Corp. Company

Jackman & Jackman Contractor

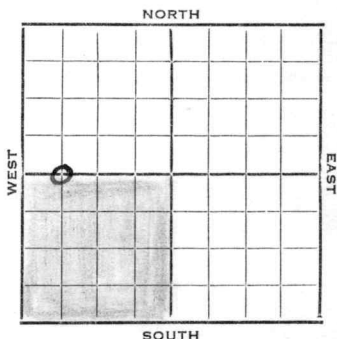
..... Ft. from N. Line

2640 Ft. from S. Line

..... Ft. from E. Line

660 Ft. from W. Line

SW $\frac{1}{4}$



1952

REPORT

4-21	<i>Location Notice</i>	
4/22	Water Injection Well MIT	(DR)
4/23	Spudded 4-22-52. Set 44' 8 $\frac{1}{4}$ " Surface Pipe. TD-44' /	DR
4/24	TD-44'. SD repairing engine.	DR
4/25	TD-44'. W.O.C.	DR
4/28	Drlg. 1465'.	DR
4/29	TD-1465', No Report.	DR
4/30	TD-2091', Running pipe.	DR
5/1	TD-2091', WOC, Set 4 $\frac{1}{2}$ " @ 2089' w/75 sax.	DR
5/2	TD-2091', WOC.	DR
5/5	TD-2091', WOC.	DR
5/6	TD-2108' COMP. 5-6-52. <u>Input well.</u>	DR

ABANDONED

Mid-Continent Petroleum Corp.

Greenwood

Map No. _____ Sec. 18 Twp. 32 R. 11E

Well No. 19 Copton


MCPC

Company _____

Contractor _____

C w/2 w/2 of sec

SECTION PLAT



_____ Ft. from N. Line

2640

_____ Ft. from S. Line

_____ Ft. from E. Line

660

_____ Ft. from W. Line

~~COMPLETED~~

RECORD

Location _____

Rig up _____

Drilling and Remarks:

*Comp as salt water
Input well*

Cased _____ in., _____ ft.

Sand _____

Gas _____

Oil _____

Total Depth 2108

PRODUCTION

1st 24 hrs. Nat. _____

1st 24 hrs. after shot _____

Gas _____ Cu. Ft.

Dry Hole _____

Abandoned _____

Date

12-12 19 52

[Signature]


Scout

LOCATION NOTICE

TULSA, OKLA., April 21, 1952, 19

WELL NO. 19 ON J. D. Clopton FARM

WILL BE AS FOLLOWS:



..... FEET FROM NORTH LINE
 FEET FROM EAST LINE
2640 FEET FROM SOUTH LINE
660 FEET FROM WEST LINE
 IN SW/4 SEC. 18 TWP. 22S RANGE 11E
Greenwood COUNTY, STATE OF Kansas

REMARKS: R. L. Mankey -- Dist. Supt.
B. F. Williams -- Foreman
M. C. P. C. --- 100%
To be used for an injection well.

SIGNED A. E. Pierce

COPIES TO

- R. W. McDOWELL
- DISTRICT SUPT.
- ACCOUNTING DEPT.
- SCOUTING DEPT.
- GEOLOGICAL DEPT.
- PIPE LINE DEPT.
- MATERIALS DEPT.
- RENTAL DEPT.
- LEGAL DEPT.
- LEO MEYER
- INCOME TAX DEPT.
- ENGINEERING DEPT.
- LEASE INVENTORY
- CLAIM DEPT.
- J. W. BASORE
- FILE

no first report. *B*
Card Typed
m m

W