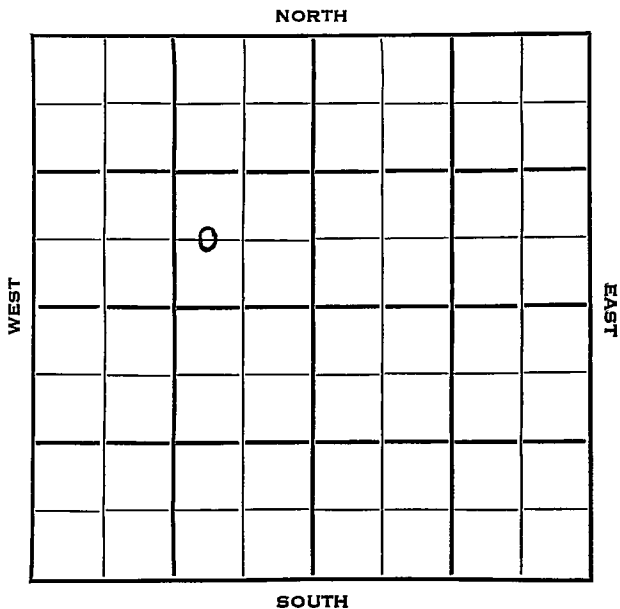


Section 19 Township 22 Range 11 E

Well No. # 1 Harris

Company Jackman & Jackman



U

Sec. 19 Twp. 22 R. 11E

Well No. #1 Harris Farm

Jackman & Jackman Company

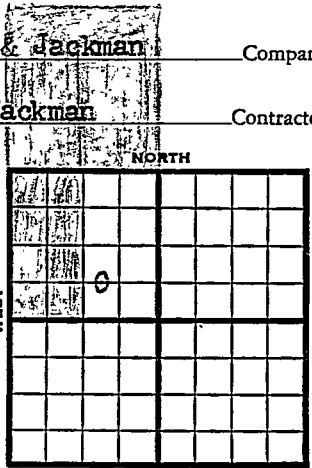
Jackman & Jackman Contractor

_____ Ft. from N. Line

660 Ft. from S. Line

990 Ft. from E. Line

_____ Ft. from W. Line



C W L SE NW (TWIN)

1953 Elev. - REPORT

8/26 Spud 8-22-53
8" @ 63'
Drlg 1277'

9/9 Spud 8-22-53
D & A TD 2071
8" @ 63 Bart 2042 TD 2071
D & A

ABANDONED

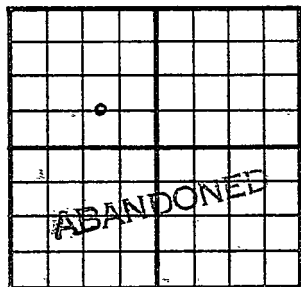
County Greenwood State Kansas

Sec. 19 (Blk. 22 (Sur. 11E Map No.
(Twp.) (Rge.)

Operator Jackman & Jackman

Well No. 1 Farm Harris

Elev. _____ Location C W L SE NW (twin)



660 Ft. From S Line NW

990 Ft. From W Line Quarter

1st. Report

Completion SEP 9 1953

Remarks

Jackman & Jackman & Contr.

Spudding Date 8-22-53

Drig. Data D & A TD 2071

8" @ 63 Bart. 2042 TD 2071

D & A.