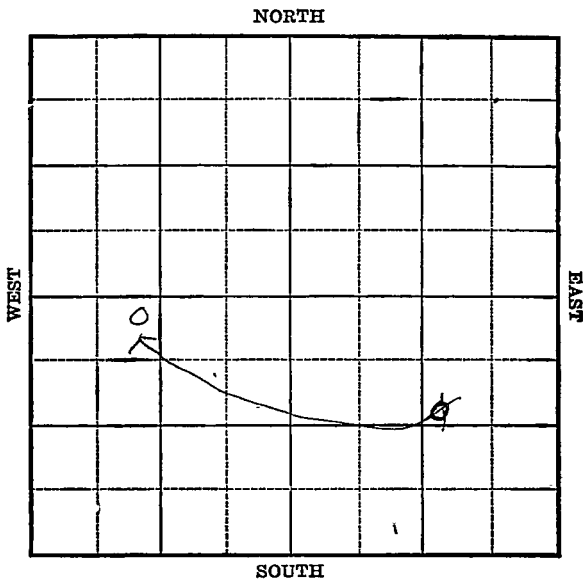


20

40

Map No. Kansas Sec. 19 Twp. 22 R. 10

Well No. 18 Browning Farm
Sinclair Drilling Co. Company



Location _____

Rig Up _____

Drilling Remarks:

Drilling Remarks:

RECORD

PRODUCTION

Cased _____ in. _____ ft.

1st 24 hrs. Nat. _____

Sand _____

1st 24 hrs. after shot _____

Gas _____

Gas _____ cu. ft.

Oil _____

Dry Hole _____

Total Depth _____

Abandoned _____

Map No. Kansas 70 Sec. 19 Twp. 22 R 10

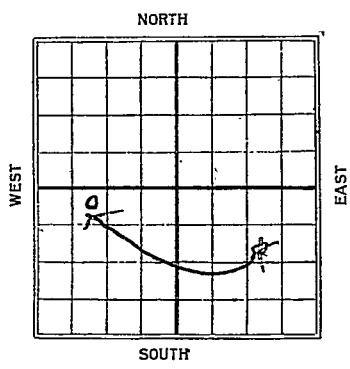
Well No. 18 Browning Farm
Snclair O & S Company

~~490~~ 330 Ft. from N. Line

..... Ft. from S. Line

~~990~~ Ft. from E. Line

990 Ft. from W. Line



C.

Date	REPORT
1925	
5/1	Rig up
5/29	Rigging up
6/5	_____
6/12	Rig
6/19	_____
6/26	_____
7/3	_____
7/10	_____
7/17	_____
7/24	Rig in up.
7/31	350'
8/7	950'
8/14	1520'
8/19	2235'
8/29	sand 2255-2329 7D
	120/450' bbl.

Map No. 27 Sec. 19 Twp. 22 R. 10

Well No. 18 Browning

Fincher & Co Company

Contractor

SECTION PLAT

990 Ft. from N. Line

_____ Ft. from S. Line

990 Ft. from E. Line

_____ Ft. from W. Line

			0

FIRST REPORTS

Location _____

Rig up

Drilling and Remarks:

RECORD

Cased _____ in., _____ ft.

Sand _____

Gas _____

Oil _____

Total Depth _____

PRODUCTION

1st 24 hrs. Nat. _____

1st 24 hrs. after shot _____

Gas _____ Cu. Ft.

Dry Hole _____

Abandoned _____

Date

MAY 1 1925

192

CHAS. L. SHERWOOD
Scout

Map No. 21 Blondos Sec. 20 Twp. 22 R. 10

Well No. 18 Blowing

Benclair Oil Co Company

Contractor

CORRECTION

330 Ft. from N. Line

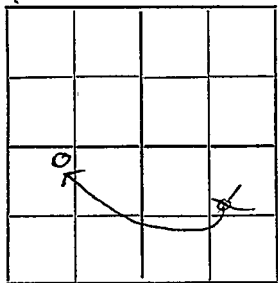
_____ Ft. from S. Line

_____ Ft. from E. Line

990 Ft. from W. Line

CORRECTION

SECTION PLAT



Location _____

Rig up _____

Drilling and Remarks:

Logging up

Note: - chg location of #18 to above location. Formerly entered in SE 1/4 A

RECORD

Cased _____ in., _____ ft.

Sand _____

Gas _____

Oil _____

Total Depth _____

PRODUCTION

1st 24 hrs. Nat. _____

1st 24 hrs. after shot _____

Gas _____ Cu. Ft.

Dry Hole _____

Abandoned _____

Date

MAY 29 1925

Dec 19.

CHAS. L. SHERWOOD
Scout

Sherwood Co

Map No. **KANSAS** Sec. *20* Twp. *22* R. *10*

Well No. *18 Browning*

Heclair Oil & Gas Co Company

Contractor

COMPLETED

SECTION PLAT

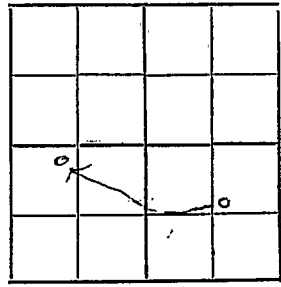
330 Ft. from N. Line

_____ Ft. from S. Line

_____ Ft. from E. Line

990 Ft. from W. Line

Correct sec from 19 to 20



Location _____

Rig up _____

Drilling and Remarks:

120y 450 bks.

RECORD

Cased _____ in., _____ ft.

Sand *2255-2329*

Gas _____

Oil _____

Total Depth *2329'*

PRODUCTION

1st 24-hrs. Nat. _____

1st 24 hrs. after shot _____

Gas _____ Cu. Ft.

Dry Hole _____

Abandoned _____

Date

AUG 27 1925

CHAS. L. SHERWOOD

192

Scout

Shogwood Co

Map No. **KANSAS** Sec. *20* Twp. *22* R. *10*

Well No. *18* *Browning*
Shogwood Oil & Gas Co Company

Contractor

SECTION PLAT

330 Ft. from N. Line
Ft. from S. Line
Ft. from E. Line
990 Ft. from W. Line

			Note Fctv Loc of Irr
		17	
0		18	

*1st Report shows
2nd Report shows
2300*

CORRECTION

Location _____
Rig up _____
Drilling and Remarks:

120y 450 bhs
chg location from
S. to NE SE sec
19 to above
#17 is located here.

RECORD

Cased _____ in., _____ ft.
Sand *2255-2329*
Gas _____
Oil _____
Total Depth *2329*

PRODUCTION

1st 24 hrs. Nat. _____
1st 24 hrs. after shot _____
Gas _____ Cu. Ft.
Dry Hole _____
Abandoned _____

Date *SEP 29 1925*

CHAS. L. SHERWOOD
Scout