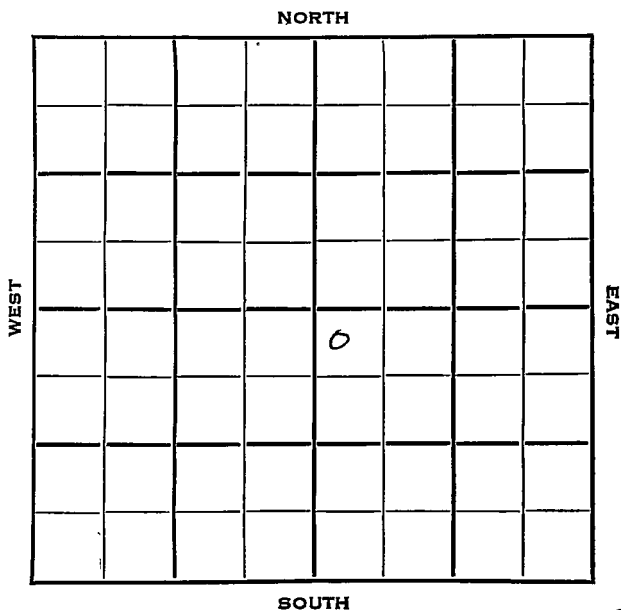




Section 20 Township 22 Range 10E

Well No. 1 Prather

Company Sunflower Drilg.



10

FIRST REPORT

*and*

COMPLETED

20

22

10 E

Sec. \_\_\_\_\_ Twp. \_\_\_\_\_ R. \_\_\_\_\_

# 1 Prather

Well No. \_\_\_\_\_ Farm \_\_\_\_\_

Sunflower Drlg.

Company \_\_\_\_\_

Contractor \_\_\_\_\_

330

Ft. from N. Line

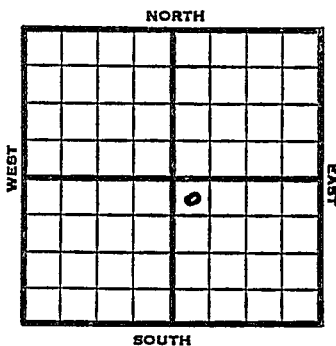
Ft. from S. Line

Ft. from E. Line

330

Ft. from W. Line

NW NW SE



REPORT

1953

Elev. =

1/21

Spud 7-25-52

Oil well TD 2285' Bart 2230'

TD 2239' 4" @ 2231' DD 2285'

50 qt/

Comp. 5 BOPD

**FIRST REPORT**

**COMPLETED**

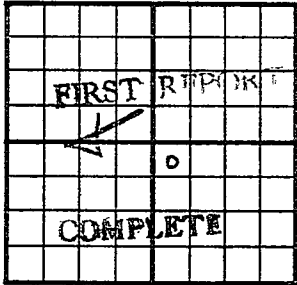
County Greenwood State Kansas

Sec. 20 (Blk. Twp.) 22 (Sur. Rge.) 10E Map No.

Operator Sunflower Drlg.

Well No. 1 Farm Prather

Elev. Location NW NW SE



330 Ft. From N Line SE

330 Ft. From W Line Quarter

Ist. Report JAN 21 1953

Completion JAN 21 1953

Remarks

Spudding Date 7-25-52

Drlg. Data Oil well TD 2285

Bart. 2230 TD 2239 4" @ 2231

DD 2285 50 qt/ Comp. 5 bopd