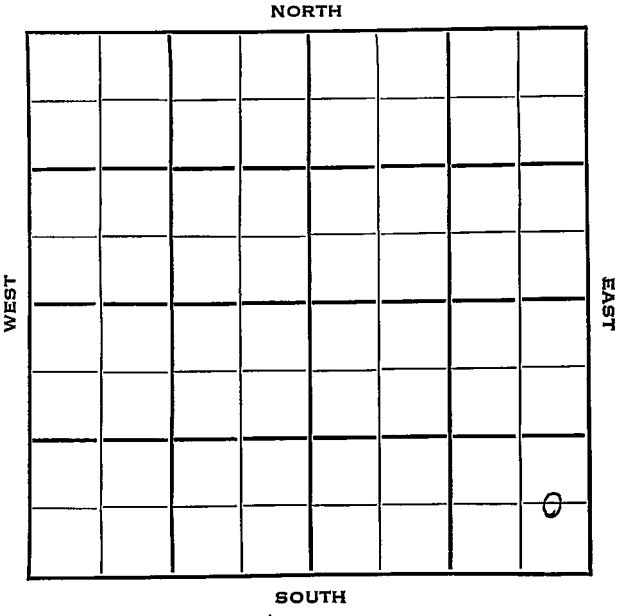


Section 21 Township 22 Range 11 E

Well No. # 1 Engle

Company Ed Boone & Jackman



Greenwood KANSAS

SEC. 21	TWP. 22	R. 11 E	✓
------------	------------	------------	---

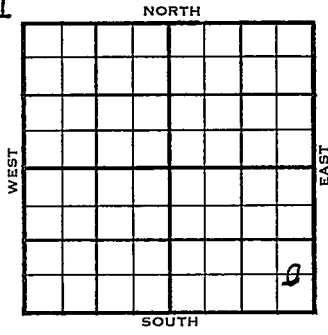
WELL NO. # 1 Engle FARM

COMPANY Ed Boone & Jackman

CONTRACTOR Jackman & Jackman

Madison Pool

\_\_\_\_\_ Ft. from N. Line  
 660 \_\_\_\_\_ Ft. from S. Line  
 330 \_\_\_\_\_ Ft. from E. Line  
 \_\_\_\_\_ Ft. from W. Line



C E L S E S E

ELEVATION	REPORT
1951	-
4/7	Spud 4-2-54 8" @ 60' Doug. 900' Lans. 1045' KC 1295' Drlg. 1670'
4/14	Spud 4-2-54 D&A TD 1916' 8" @ 60' Doug. 900'; Lans 1045', KC 1295', B KC 1485', Bart 1889' TD 1916' 5" @ 1895' CO to 1916 HFW D&A

ABANDONED



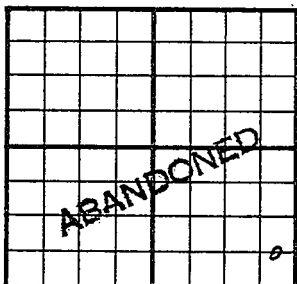
County Greenwood State Kansas

Sec. 21 (Blk. 22 (Sur. 11E Map No. (Twp.) Rge.)

Operator Ed Boone & Jackman

Well No. 1 Farm Engle

Elev. \_\_\_\_\_ Location C E L S E S E



660 Ft. From S Line SE

330 Ft. From E Line Quarter

1st. Report

Completion APR 14 1954

Remarks Madison Pool

Jackman & Jackman - Contr.

Spudding Date 4-2-54

Drilg. Data D & A TD 1916

8" @ 60 Doug. 900 Lans. 1045

KC 1295 B KC 1485 Bart. 1889

TD 1916 5" @ 1895 CO to 1916 HFW

D & A