

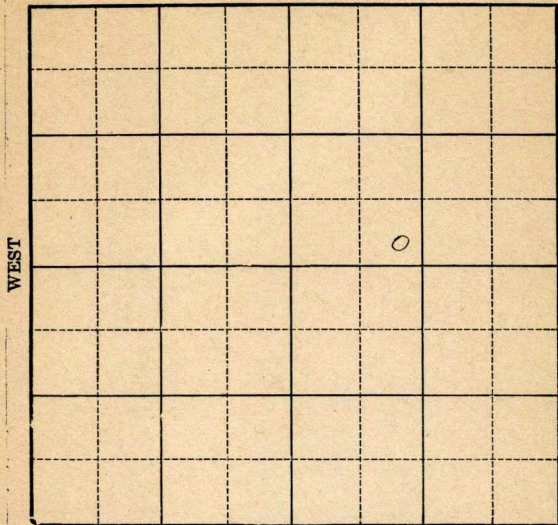
Greenwood

Form 51-5M-11-31-Palace

Map No. **KANSAS** Sec. 22 Twp. 22 R. 12E

Well No. 1-E Norton Farm
Theta Oil Company

NORTH



7

SOUTH

Location _____

Drilling Remarks _____

Rig Up _____

Drilling Remarks _____

RECORD

Cased _____ in. _____ ft.

Sand _____

Gas _____

Oil _____

Total Depth _____

PRODUCTION

1st 24 hrs. Nat. _____

1st 24 hrs. after shot _____

Gas _____ cu. ft.

Dry Hole _____

Abandoned _____

Map No. **KANSAS** Sec. 22 Twp 22 R. 12^E

Well No. 1^E Norton Farm

Theta Oil Company

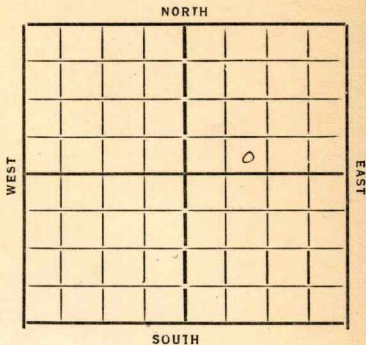
_____ Ft. from N. Line

220 Ft. from S. Line

_____ Ft. from E. Line

1070 Ft. from W. Line

1933



Date REPORT

Date	REPORT
2/1	Loc
2/8	Run up mach
2/15	
2/22	Spdg
3/4	dy 525'
3/8	" 1350'
3/15	Sand 1688-1714 shot 60 gts T.D. 1714 pump 25 bbls

Greenwood

21 **KANSAS** Map No. "E" Sec. 22 Twp. 22 R. 12 ^E

Well No. 1 *North*
Theta Oil Co Company

Contractor

FIRST REPORTS


..... Ft. from N. Line

270 Ft. from S. Line

..... Ft. from E. Line

1070 Ft. from W. Line

SECTION PLAT



Location

Rig up

Drilling and Remarks:

RECORD

Cased..... in., ft.

Sand

Gas

Oil

Total Depth

PRODUCTION

1st 24 hrs. Nat.

1st 24 hrs. after shot

Gas..... Cu. Ft.

Dry Hole

Abandoned

Date

FEB 1 1933 CHAS. L. SHERWOOD

192..... Scout

Greenwood


21 **KANSAS** Sec. 22 Twp. 22 R. 12^E

Well No. 1
Theta Oil Co Company

Contractor

SECTION PLAT

COMPLETED



Ft. from N. Line

220 Ft. from S. Line

Ft. from E. Line

1070 Ft. from W. Line

Location

Rig up

Drilling and Remarks:

Shot 60 g^{rs}

Pump 25 Blo.

RECORD

Cased 6 in., 1659 ft.

Sand 1688-1714

Gas

Oil

Total Depth 1714

PRODUCTION

1st 24 hrs. Nat.

1st 24 hrs. after shot

Gas Cu. Ft.

Dry Hole

Abandoned

Date

MAR 1 5 1933

192

CHAS. L. SHERWOOD

Scout