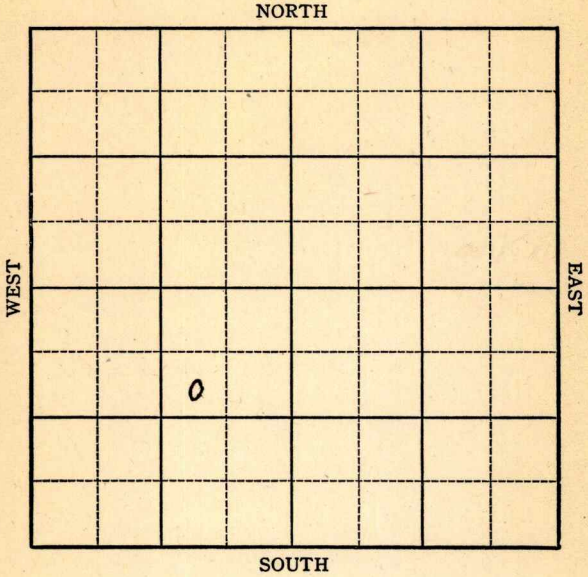


KANSAS

Section 23 Township 22 Range 12-E

Well No. #15, Frankhouser (Frankhouser)

Company Jackman and Jackman



KANSAS

Sec. 23 Twp. 22 R. 12E

Well No. # 15 Frankhouser Farm

Jackman & Jackman Company

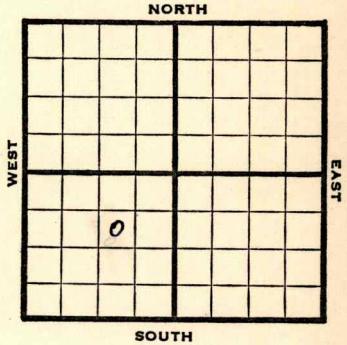
Miscellaneous

990 Ft. from N. Line

 Ft. from S. Line

990 Ft. from E. Line

 Ft. from W. Line



SW NE SW

REPORT

1946

8/28

Bart 1664'
TD 1718'
7" @ 1664'
40 qts 1683-1714'
CO

9/5

Swb 7 oil a day

9/11

Bart 1664'
7" @ 1664'
TD 1718'
Acid 40 qts
Pump 6 5 POT
Grav. 3 8

COMPLETED

Kansas Pool Name no name

Map No. 21 Sec. 23 Twp. 22 R. 12E

Well No. 15 Frankhouser

Jackman & Jackman Company

COMPLETED Contractor

SW NE SW

SECTION PLAT

990 Ft. from N. Line

Ft. from S. Line

990 Ft. from E. Line

Ft. from W. Line

Greenwood County

Location _____

Rig up _____

Drilling and Remarks:

Bar 8.1664
7" @ 1664
Hog to
Pump 65 Pst
280 ft

RECORD

Cased _____ in., _____ ft.

Sand _____

Gas _____

Oil _____

Total Depth 1718

PRODUCTION

1st 24 hrs. Nat. _____

1st 24 hrs. after shot _____

Gas _____ Cu. Ft.

Dry Hole _____

Abandoned _____

Date

SEP 11 1946

S. J. LEWIS Scout

KANSAS

Kansas

Pool Name Miscellaneous

Map No. 21 Sec. 23 Twp. 22 R. 12E

Well No. 15 Frankhouser

Jackman & Jackman Company

FIRST REPORT Contractor

SW NE SW

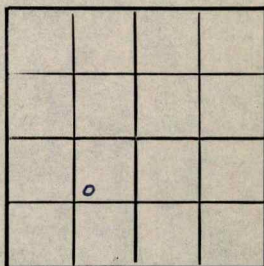
SECTION PLAT

990 Ft. from N. Line

 Ft. from S. Line

990 Ft. from E. Line

 Ft. from W. Line



Greenwood County

Location

Rig up

Drilling and Remarks:

Bart. 1664'

T.D. 1718'

7" @ 1664'

40qts. 1683'-1714'

CO

RECORD

Cased in., ft.

Sand

Gas

Oil

Total Depth

PRODUCTION

1st 24 hrs. Nat.

1st 24 hrs. after shot

Gas Cu. Ft.

Dry Hole

Abandoned

Date

AUG 28 1946 19

S. J. LEWIS Scout