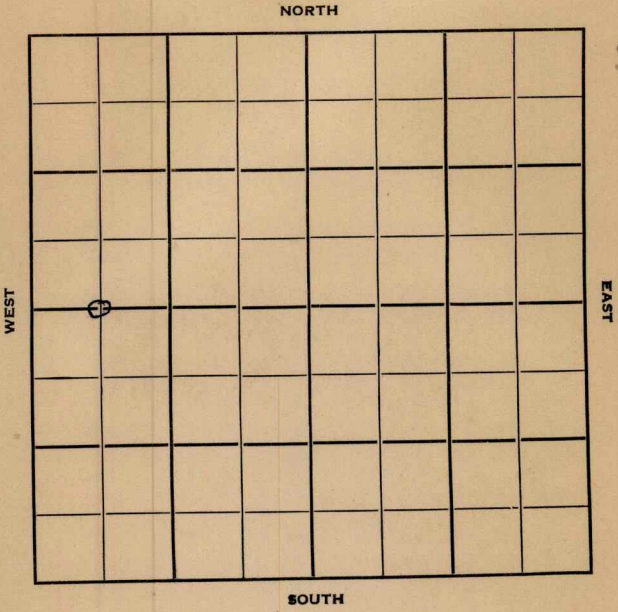


Section 25 Township 22 Range 12-E

Well No. #19 Ott

Company Cities Service



Sec. 25 Twp. 22 R. 12E ✓

Well No. #19 Ott Farm _____

Cities Service Company _____

Contractor _____

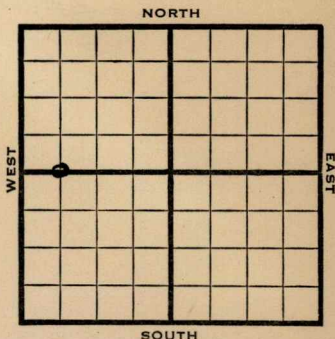
_____ Ft. from N. Line

2690' Ft. from S. Line

_____ Ft. from E. Line

660' Ft. from W. Line

C E $\frac{1}{2}$ W $\frac{1}{2}$ Sec.



1950

REPORT

Elev ?

6/28 8" @ 66'
Drlg. 420'

8/9 8" @ 66
Bart 1629
5" @ 1628

TD 1744
140 qt 1639-95
Comp 5 bopd
Completed

COMPLETED

Kansas

Map No. _____ Sec. 25 Twp. 22 R. 12E

Well No. 19 Ott

Cities Service Company

Contractor

C $E\frac{1}{2}$ W $\frac{1}{2}$ Sec.

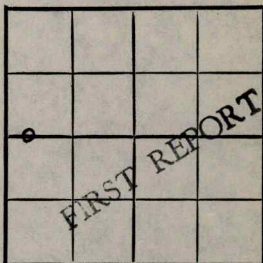
SECTION PLAT

_____ Ft. from N. Line

2690 Ft. from S. Line

_____ Ft. from E. Line

660 Ft. from W. Line



Greenwood County

Location _____

Rig up _____

Drilling and Remarks:

8" @ 66

drlg. 420

RECORD

Cased _____ in., _____ ft.

Sand _____

Gas _____

Oil _____

Total Depth _____

PRODUCTION

1st 24 hrs. Nat. _____

1st 24 hrs. after shot _____

Gas _____ Cu. Ft.

Dry Hole _____

Abandoned _____

Date

JUN 28 1950 19

J. E. TYRA Scout

