

Section 26- Township 22 Range 12E
Well No. #1 Christie
Company Haines

Sec. 26 Twp. 22 R. 12-E

Well No. #1 Christie Farm _____
Haines Company

Miscellaneous

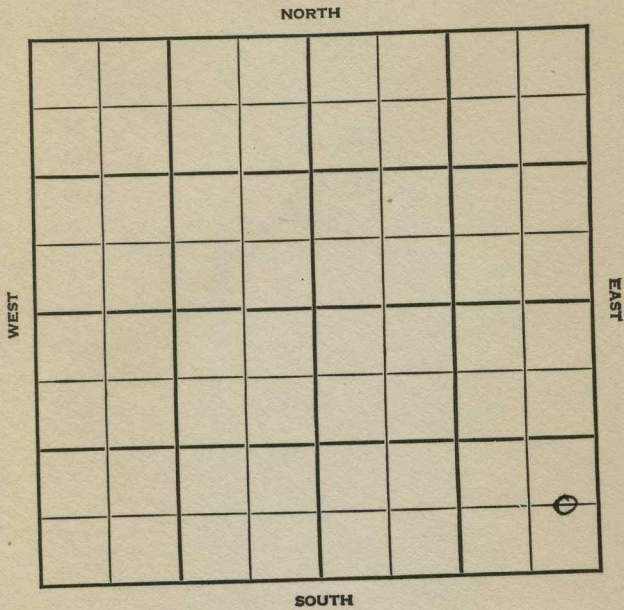
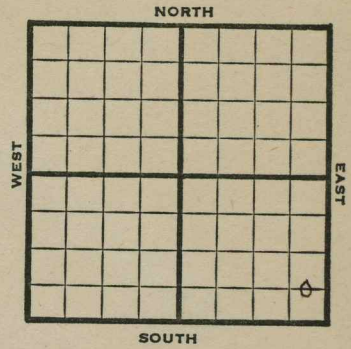
Ft. from N. Line

660' Ft. from S. Line

330' Ft. from E. Line

Ft. from W. Line

C E L S E S E



REPORT

1947

12/10

12" @ 50'

10" @ 680'

Drlg. 712'

12/17
12/30

8" @ 980'

Miss. 1739'

TD 1809'

ABANDONED

Map No. _____ Sec. 26 Twp. 22 R. 12E

Well No. 1 Christie

Haines Company

FIRST REPORT Contractor

C E L S E S E


SECTION PLAT

_____ Ft. from N. Line

660 Ft. from S. Line

330 Ft. from E. Line

_____ Ft. from W. Line



Greenwood County

Location _____

Rig up _____

Drilling and Remarks:

12" @ 50

10" @ 680

drlg. 712

RECORD

Cased _____ in., _____ ft.

Sand _____

Gas _____

Oil _____

Total Depth _____

PRODUCTION

1st 24 hrs. Nat. _____

1st 24 hrs. after shot _____

Gas _____ Cu. Ft.

Dry Hole _____

Abandoned _____

Date

DEC 1 0 1947 19

S. J. LEWIS Scout

Map No. ²¹ _____ Sec. 26 Twp. 22 R. 12E

Well No. 1 Christie

Haines Company

ABANDONED Contractor

C E L S E S E


SECTION PLAT

_____ Ft. from N. Line

660 Ft. from S. Line

330 Ft. from E. Line

_____ Ft. from W. Line



Greenwood County

Location _____

Rig up _____

Drilling and Remarks:

Miss 1789

RECORD

Cased _____ in., _____ ft.

Sand _____

Gas _____

Oil _____

Total Depth 1789

PRODUCTION

1st 24 hrs. Nat. _____

1st 24 hrs. after shot _____

Gas _____ Cu. Ft.

Dry Hole _____

Abandoned _____

Date

DEC 3 0 1947 19

S. J. LEWIS Scout