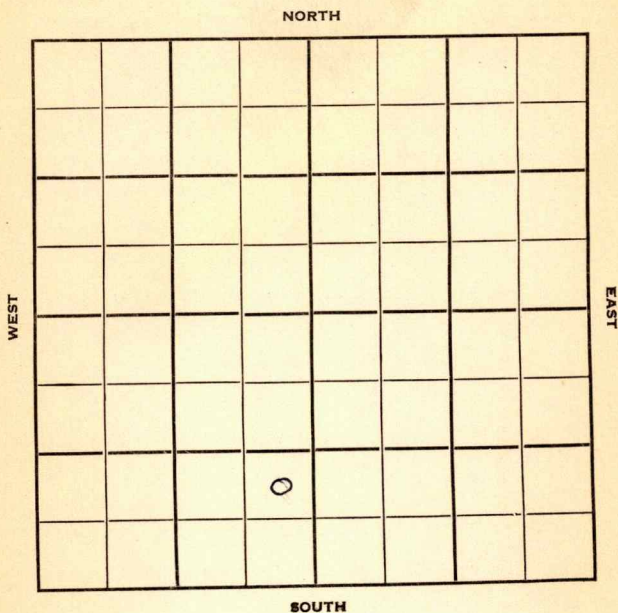


Section 28 Township 22 Range 11E

Well No. #2 Hess

Company Jackman & Jackman



14

Sec. 28 Twp. 22 R. 11E

Well No. #2 Hess Farm

Jackman & Jackman Company

Miscellaneous Contractor

Ft. from N. Line

990'

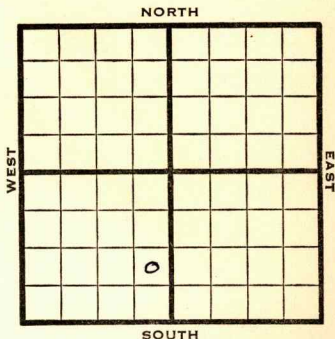
Ft. from S. Line

330'

Ft. from E. Line

Ft. from W. Line

NE SE SW



1950

Elev 1972

REPORT

4/26

8" @ 41'

Bart. 1960

TD 1961'

5" @ 1961'

WOC

5/10

TD 1972

8" @ 41'

Bart 1960

5" @ 1961'

Drilg deeper to 1972

Dry and abandoned

ABANDONED

Kansas

Miscellaneous

Map No. _____ Sec. 28 Twp. 22 R. 11E

Well No. 2 Hess

Jackman & Jackman Company

Contractor

NE SE SW


SECTION PLAT

_____ Ft. from N. Line

990 Ft. from S. Line

330 Ft. from E. Line

_____ Ft. from W. Line



Greenwood County

Location _____

Rig up _____

Drilling and Remarks:

8" @ 41

Bart. 1960-61 TD

5" @ 1961

WOC

RECORD

Cased _____ in., _____ ft.

Sand _____

Gas _____

Oil _____

Total Depth _____

PRODUCTION

1st 24 hrs. Nat. _____

1st 24 hrs. after shot _____

Gas _____ Cu. Ft.

Dry Hole _____

Abandoned _____

Date

APR 26 1950 19

J. E. TYRA

Scout

Kansas

Map No. _____ Sec. 28 Twp. 22 R. 11E

Well No. 2 Hess

Jackson & Jackson Company

Contractor

NE SE SW

SECTION PLAT

_____ Ft. from N. Line

990 Ft. from S. Line

330 Ft. from E. Line

_____ Ft. from W. Line

ABANDONED		
	o	

Greenwood

Location _____

Rig up _____

Drilling and Remarks:

8" @ 41
 Bort 1960
 5" @ 1961
 Drig Deeper
 to 1972
 D+A

RECORD

Cased _____ in., _____ ft.

Sand _____

Gas _____

Oil _____

Total Depth 1972

PRODUCTION

1st 24 hrs. Nat. _____

1st 24 hrs. after shot _____

Gas _____ Cu. Ft.

Dry Hole _____

Abandoned _____

Date MAY 10 1950

19

J. E. TYRA Scout