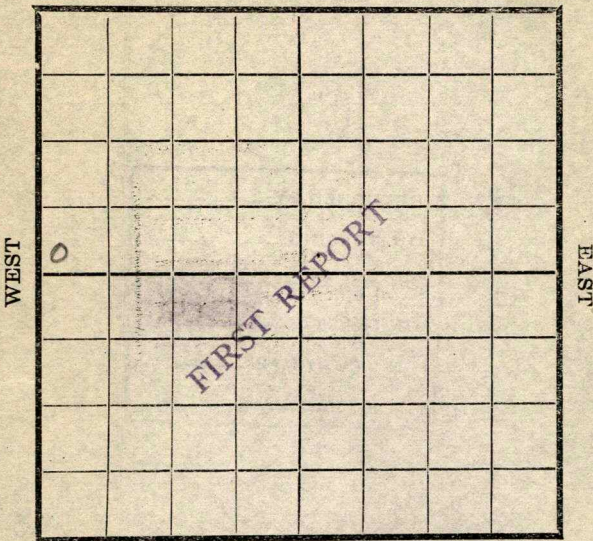


Map No. **K 21** Sec. **29** Twp. **22** R. **12**

Well No. **1 A.A. Barnard** Farm
Warner et al Company

NORTH



SOUTH

Location -----

Rig Up -----

Drilling and remarks

*Chas Rodig
Tulsa.
Contractor*

RECORD

Cased ----- in. ----- Ft.

Sand -----

Gas -----

Oil -----

Total Depth -----

PRODUCTION

1st 24 hrs. Nat. -----

1st 24 hrs. after shot -----

Gas ----- Cu. Ft.

Dry Hole -----


Abandoned -----

Date

4/12, 191*8* *Cyle* Scout

Map No. _____ Sec. 29 Twp. 22 R. 12
Well No. 1 Barnard Farm _____
Harner et al Company _____

NORTH



SOUTH

Location _____
Rig Up _____
Drilling and remarks _____

RECORD

Cased _____ in. _____ Ft.
Sand _____
Gas _____
Oil _____
Total Depth _____

PRODUCTION


1st 24 hrs. Nat. _____
1st 24 hrs. after shot _____
Gas _____ Cu. Ft.
Dry Hole _____
Abandoned _____

Date 4/22 1918 _____ Scout

Map No. _____ Sec. 29 Twp. 22 R. 12

Well No. 1 Barnard Farm _____
Harner et al Company _____

NORTH



SOUTH

Location _____
 Rig Up _____
 Drilling and remarks _____

RECORD

Cased _____ in. _____ Ft.
 Sand _____
 Gas _____
 Oil _____
 Total Depth _____

PRODUCTION

1st 24 hrs. Nat. _____
 1st 24 hrs. after shot _____
 Gas _____ Cu. Ft.
 Dry Hole _____
 Abandoned _____

Date 5/4, 1918 Cy b Scout

Map No. _____ Sec. 29 Twp. 22 R. 12

Well No. 19.9. Barnard
Warner et al Company

Contractor _____

NORTH

WEST

EAST

SOUTH

Location _____

Rig up _____

Drilling and Remarks:

Spudding

RECORD

Cased _____ in., _____ ft.

Sand _____

Gas _____

Oil _____

Total Depth _____

PRODUCTION

1st 24 hrs. Nat. _____

1st 24 hrs. after shot _____

Gas _____ Cu. Ft.

Dry Hole _____

Abandoned _____

Date

5/8/16

Oyle Scout

Map No. _____ Sec. 29 Twp. 22 R. 12

Well No. 1 Barnard
Harner et al Company

Contractor _____

NORTH

WEST

EAST

SOUTH

Location _____
 Rig up _____
 Drilling and Remarks:
375

RECORD

Cased _____ in., _____ ft.
 Sand _____
 Gas _____
 Oil _____
 Total Depth _____

PRODUCTION

1st 24 hrs. Nat. _____
 1st 24 hrs. after shot _____
 Gas _____ Cu. Ft.
 Dry Hole _____
 Abandoned _____


Date 5/23 1918 J. Pyle Scout

Map No. _____ Sec. 29 Twp. 22 R. 12

Well No. 1. A. G. Burnard
Warner et al Company

Contractor _____

NORTH



SOUTH

Location _____

Rig up _____

Drilling and Remarks:

RECORD

Cased _____ in., _____ ft.

Sand _____

Gas _____

Oil _____

Total Depth _____

PRODUCTION

1st 24 hrs. Nat. _____

1st 24 hrs. after shot _____

Gas _____ Cu. Ft.

Dry Hole _____


Abandoned _____

Date

5/31 1918 Pyle Scout

Map No. _____ Sec. 29 Twp. 22 R. 12
Well No. #1 A. A. Barnard
Warner et al Company
Contractor _____

NORTH



SOUTH

Location _____
Rig up _____
Drilling and Remarks:

750'

RECORD

Cased _____ in., _____ ft.
Sand _____
Gas _____
Oil _____
Total Depth _____

PRODUCTION

1st 24 hrs. Nat. _____
1st 24 hrs. after shot _____
Gas _____ Cu. Ft.
Dry Hole _____
Abandoned _____


Date 6/6 1918 Oyle Scout

Map No. _____ Sec. 29 Twp. 22 R. 12

Well No. 1 A. A. Barnard
Warner et. al Company

Contractor _____

NORTH



SOUTH

Location _____

Rig up _____

Drilling and Remarks:

1115'

RECORD

Cased _____ in., _____ ft.

Sand _____

Gas _____

Oil _____

Total Depth _____

PRODUCTION

1st 24 hrs. Nat. _____

1st 24 hrs. after shot _____

Gas _____ Cu. Ft.


Dry Hole _____

Abandoned _____

Date

9/14 1918 Pyle Scout

Map No. _____ Sec. 29 Twp. 22 R. 12
 Well No. 1 A.A. Barnard
Warner et al Company
 _____ Contractor



Location _____

Rig up _____

Drilling and Remarks:

1350'

RECORD

Cased _____ in., _____ ft.

Sand _____

Gas _____

Oil _____

Total Depth _____

PRODUCTION

1st 24 hrs. Nat. _____

1st 24 hrs. after shot _____

Gas _____ Cu. Ft.

Dry Hole _____

Abandoned _____

Date

4/21 1915


Pyle Scout

Map No. _____ Sec. 29 Twp. 22 R. 12

Well No. 1 Barnard
Warner et al Company

Contractor _____

NORTH



SOUTH

Location _____

Rig up _____

Drilling and Remarks:

1400

RECORD

Cased _____ in., _____ ft.

Sand _____

Gas _____

Oil _____

Total Depth _____

PRODUCTION

1st 24 hrs. Nat. _____

1st 24 hrs. after shot _____

Gas _____ Cu. Ft.

Dry Hole _____

Abandoned _____

Date

6/24

191

8

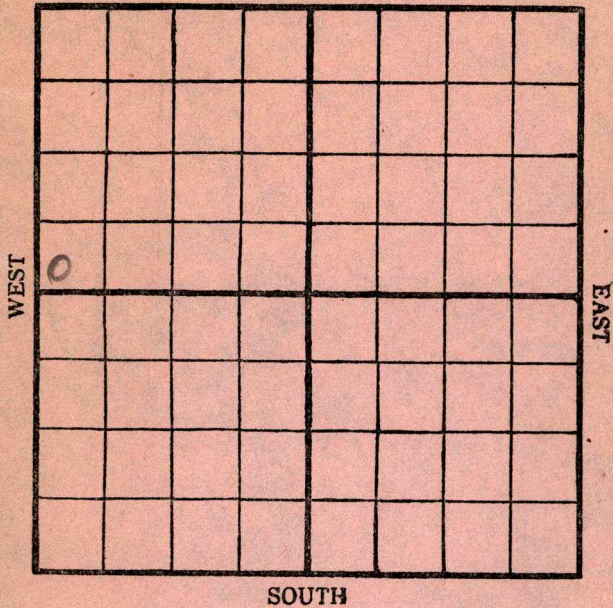
Payle

Scout

Map No. _____ Sec. 29 Twp. 22 R. 12

Well No. 1 Barnard Farm
Hanner et al Company

Date Started _____ Ft. from N. S. E. W. line
NORTH



Cased _____ In. _____ Ft.
 Sand _____
 Pay { Gas _____
 Oil _____
 Total Depth _____

Production Remarks

Condition of Well on this date _____

D. D @ 1640'

1/6 Pyle


Scout

Map No. _____ Sec. 29 Twp. 22 R. 12

Well No. 1 Barnard
Harner et al Company

Contractor _____

NORTH



SOUTH

Location _____

Rig up _____

Drilling and Remarks:

1720'

RECORD

Cased _____ in., _____ ft.

Sand _____

Gas _____

Oil _____

Total Depth _____

PRODUCTION

1st 24 hrs. Nat. _____

1st 24 hrs. after shot _____

Gas _____ Cu. Ft.

Dry Hole _____

Abandoned _____

Date

7/9 1918

Gyle


Scout

Map No. _____ Sec. 29 Twp. 22 R. 12

Well No. 1 Barnard
Warner et al _____ Company

Contractor _____

NORTH



SOUTH

Location _____

Rig up _____

Drilling and Remarks:

N. P. 6' to
2060'

RECORD

Cased _____ in., _____ ft.

Sand _____

Gas _____

Oil _____

Total Depth _____

PRODUCTION

1st 24 hrs. Nat. _____

1st 24 hrs. after shot _____

Gas _____ Cu. Ft.

Dry Hole _____

Abandoned _____

Date

7/20 1918

Pyle Scout

Map No. _____ Sec. 29 Twp. 22 R. 12

Well No. 1 Barnard
Harner et al • Company

Contractor _____

NORTH

WEST

EAST

SOUTH

Location _____

Rig up _____

Drilling and Remarks:

Bad hole
@ 2035

RECORD

Cased _____ in., _____ ft.

Sand _____

Gas _____

Oil _____

Total Depth _____

PRODUCTION

1st 24 hrs. Nat. _____

1st 24 hrs. after shot _____

Gas _____ Cu. Ft.

Dry Hole _____

Abandoned _____

Date 7/26 1918 Payle Scout

Map No. _____ Sec. 29 Twp. 22 R. 12

Well No. 1 Barnard
Warner et al Company _____

Contractor _____

NORTH

WEST

0

EAST

SOUTH

Location 250' P
250' W

Rig up _____

Drilling and Remarks:

Bad hole

2035'

RECORD

Cased _____ in., _____ ft

Sand _____

Gas _____

Oil _____

Total Depth _____

PRODUCTION

1st 24 hrs. Nat. _____

1st 24 hrs. after shot _____

Gas _____ Cu. Ft

Dry Hole _____

Abandoned _____

Date

8/2 1918

Cya


Scout

Map No. _____ Sec. 29 Twp. 27 R. 12

Well No. 1. Barnard
Hanner et al Company

Contractor _____

NORTH



SOUTH

200 SW

Location _____

Rig up _____

Drilling and Remarks:

Bad hole
2035'

RECORD

Cased _____ in., _____ ft.

Sand _____

Gas _____

Oil _____

Total Depth _____

PRODUCTION

1st 24 hrs. Nat. _____

1st 24 hrs. after shot _____

Gas _____ Cu. Ft.

Dry Hole _____

Abandoned _____

Date

8/9 1918

Cyle

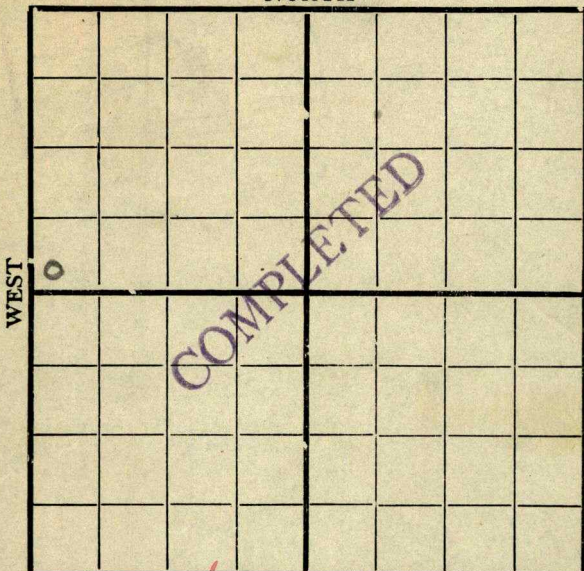
Scout

Map No. 121 Sec. 29 Twp. 22 R. 12

Well No. 1 Barnard
Harner et al Company

Contractor

NORTH



WEST

EAST

SOUTH

Location 200 S
200 W

Rig up _____

Drilling and Remarks:

RECORD

Cased _____ in., _____ ft.
 Sand _____
 Gas _____
 Oil _____
 Total Depth _____

PRODUCTION

1st 24 hrs. Nat. _____
 1st 24 hrs. after shot _____
 Gas _____ Cu. Ft.
 Dry Hole 2105
 Abandoned _____

Date 8/8 1918

Gylb Scout

13

Map No. **KANSAS** ²¹ Sec. **29** Twp. **22** R. **12**

Well No. 1

Unknown Company

Contractor

ABANDONED SECTION PLAT FIRST REPORT

----- Ft. from N. Line

200 Ft. from S. Line

1120 Ft. from E. Line

----- Ft. from W. Line

Location -----

Rig up -----

Drilling and Remarks:

Q 9/a
2105-

RECORD

Cased ----- in., ----- ft.

Sand -----

Gas -----

Oil -----

Total Depth -----

PRODUCTION

1st 24 hrs. Nat. -----

1st 24 hrs. after shot -----

Gas ----- Cu. Ft.

Dry Hole -----

Abandoned -----

Date

JAN 12 1923

M. A. BENEAR


191

Scout

Map No. _____ Sec. 29 Twp. 22 R. 12
Well No. 1 Barnard Farm _____
Hanner et al Company _____

NORTH

WEST



EAST

SOUTH

Location _____
Rig Up _____
Drilling and remarks _____

RECORD

Cased _____ in. _____ Ft.
Sand _____
Gas _____
Oil _____
Total Depth _____

PRODUCTION

1st 24 hrs. Nat. _____
1st 24 hrs. after shot _____
Gas _____ Cu. Ft.
Dry Hole _____
Abandoned _____

191 8 Cyler Scout

GREENWOOD

Man No. **KANSAS** Sec. 29 Twp. 22^S R. 12^E

Well No. #1

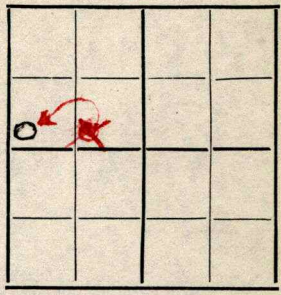
Company

Contractor

ABANDONED

SECTION PLAT

CORRECTION



Ft. from N. Line

330 Ft. from S. Line

Ft. from E. Line

330 Ft. from W. Line

**ABANDONED
CORRECTION**

Location

Rig up

Drilling and Remarks:

Correct FROM
sw-se-nw
to

sw-sw-nw
As per instructions
attached

RECORD

Cased in., ft.

Sand

Gas

Oil

Total Depth 2105

PRODUCTION

1st 24 hrs. Nat.

1st 24 hrs. after shot

Gas Cu. Ft.

Dry Hole

Abandoned 2105

Date

Abandoned well.

8-13-1923

Jam Baird Scout
C. L. Sherwood

7-1-30

Dear Charley:

Wish you would check up location of dry hole
in section 29-22S-12E. Abandoned 2105'.

We have this well located in two different
places. SW-SE-NW and SW-SW-NW.

Please advise which is correct.

Thanks,
Sam.

SW NW
is correct.
C.H.A.

SW NW
is correct



Map No. _____ Sec. _____ Twp. _____ R. _____

Well No. _____

_____ Company

_____ Contractor

SECTION PLAT

_____ Ft. from N. Line

_____ Ft. from S. Line

_____ Ft. from E. Line

_____ Ft. from W. Line

Location _____

RECORD

Rig up _____

Cased _____ in., _____ ft.

Drilling and Remarks:

Sand _____

Gas _____

Returned _____
 Cards _____
 Tracing _____
 France Map _____
 Scarborough Map _____
 Moody Map _____
 Scarborough Plat Book _____
 Moody Plat _____

Oil _____

Total Depth _____

PRODUCTION

1st 24 hrs. Nat. _____

1st 24 hrs. after shot _____

Gas _____ Cu. Ft.

Dry Hole _____

Abandoned _____

Date _____