Kans. S. 30 T. 22 S., R. 13 E. W.

Greenwood County

Federal Oil Company

Storrer #2 Farm

1127 T.D. 1725

Dry

elation by

drilled 10-26-27 to 11-9-27
Mal

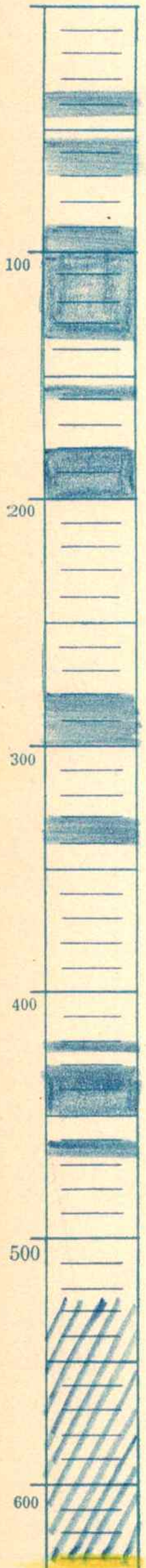
100
200
300
400
500
600


W
700
800
900
1000
1100
1200
1300
1400


1500
1600
1700
1800
1900
2000
2100
2200

1670 } Sandy shale.

1700 } Broken sand

1765

1775-T.D.

2300
2400
2500
2600
2700
2800
2900
3000
3100
3200