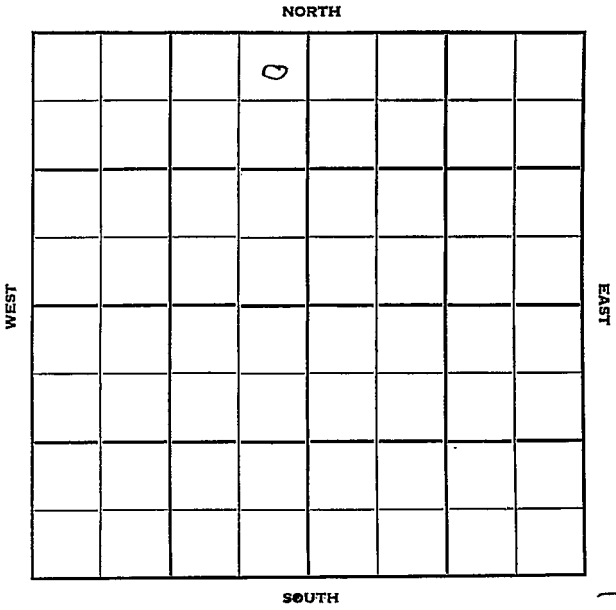


Section 31 Township 22 Range 10E

Well No. #1 Mathers

Company L. K. Jones



3

Sec. 31 Twp. 22 R. 10E

Well No. #1 Mathers Farm

L. K. Jones Company

Contractor

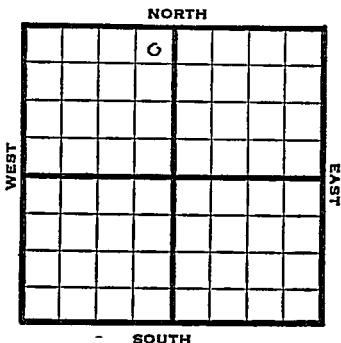
330 Ft. from N. Line

Ft. from S. Line

330 Ft. from E. Line

Ft. from W. Line

NE NE NW



1952

Elev. -

REPORT

2/6

Location

3/12

Oil well TD 2597' 5" @ 2515'  
 Bart. 2553-97 60/2552-77  
 TD 2597' FU 475' fluid Hydra.  
 CO to 2578'  
 Comp. 20 BOPD

**COMPLETED**

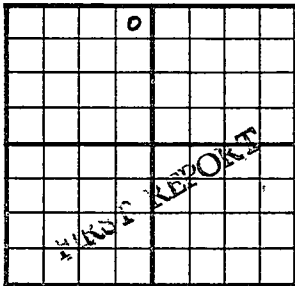
County Greenwood State Kansas

Sec. 31 (Blk. Twp.) 22 (Sur. Rge.) 10E Map No.

Operator L. K. Jones

Well No. 1 Farm Methers

Elev. \_\_\_\_\_ Location NE NE NW



330 Ft. From N Line NW

330 Ft. From E Line Quarter

Ist. Report FEB 6 1952

Completion \_\_\_\_\_

Remarks \_\_\_\_\_

Spudding Date \_\_\_\_\_

Drig. Data \_\_\_\_\_

*1.11.52*

County Greenwood State \_\_\_\_\_

Sec. 31 (Blk. Twp.) 2 2 (Sur. Rge.) 10E Map No. \_\_\_\_\_

Operator L. K. Jones

Well No. 1 Farm Mathers

Elev. \_\_\_\_\_ Location NE NE NW

		o			

330 Ft. From N Line NW

330 Ft. From E Line Quarter

Ist. Report \_\_\_\_\_

Completion MAR 1 2 1952

Remarks \_\_\_\_\_

Spudding Date \_\_\_\_\_

Drlg. Data Oil well TD 2597

5" @ 2515 Bart. 2553-97 60/ 2552-77

TD 2597 FU 475' fluid Hydro.

CO to 2578 Comp. 20 bopd

**COMPLETE**