

KANSAS

Greenwood

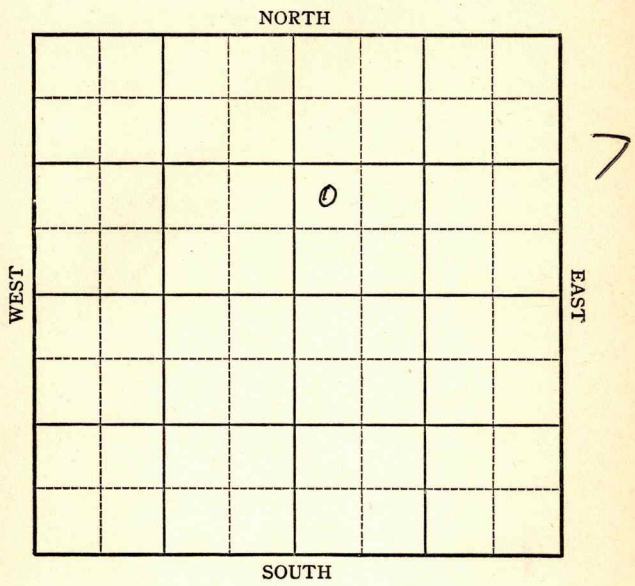


FORM 51 5M 10-41 PETROL

Section 32 Township 22 Range 11-E

Well No. #5 Cragan

Company Cities Service Oil



Sec. 32 Twp. 22 R. 11-E

Well No. #5 Cragan Farm

Cities Service Oil Company

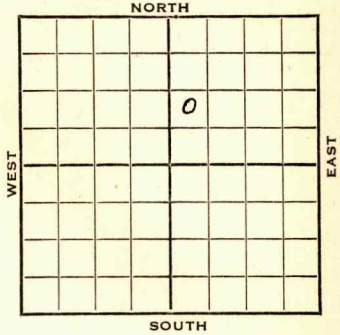
Miscellaneous

 Ft. from N. Line

990 Ft. from S. Line

 Ft. from E. Line

330 Ft. from W. Line



NW SW NE

1943

REPORT

1/13 Rotary.

1/20 Brlg. 1898'

1/27 6" Casing set 1935
TD 2007 SD.

2/3 **Bart 1933**
160 qts. 2943 to 2007'
C.O.

2/10 **Bart 1933**
6" @ 1935'
T.D. 2007'
160 qts 1943-2007'
Pump 24 bbls oil plus 67 bbl water
Gravity 36

COMPLETED

Greenwood

Map No. **KANSAS** Sec. **32** Twp. **22** R. **11E**

Well No. **5 Cragan**

Cities Service Oil Company

FIRST REPORT Contractor

NW SW NE


SECTION PLAT

_____ Ft. from N. Line

990 Ft. from S. Line

_____ Ft. from E. Line

330 Ft. from W. Line



MISCELLANEOUS

Location _____

Rig up _____

Drilling and Remarks:

Rotary

RECORD

Cased _____ in., _____ ft.

Sand _____

Gas _____

Oil _____

Total Depth _____

PRODUCTION

1st 24 hrs. Nat. _____

1st 24 hrs. after shot _____

Gas _____ Cu. Ft.

Dry Hole _____

Abandoned _____

Date

JAN 13 1943 19 _____

S. J. LEWIS Scout