

KANSAS

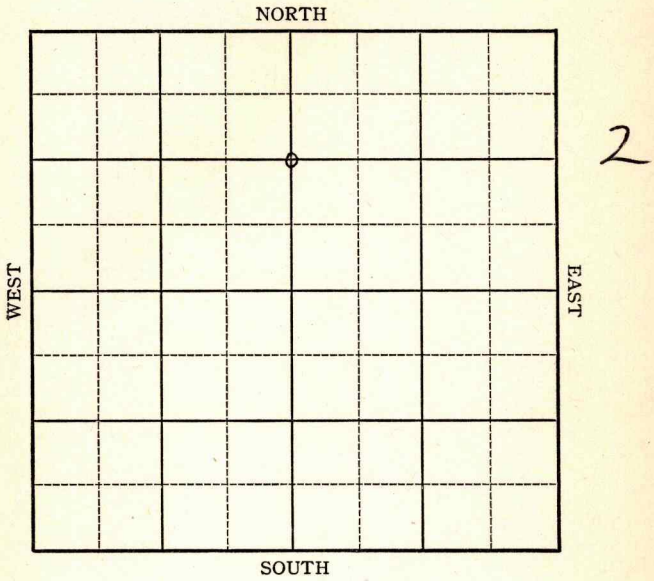
FORM 51 5M 1-42 PETROL

Greenwood ✓

Section 32 Township 22 Range 11-E

Well No. #6 Cragan

Company Cities Service Oil

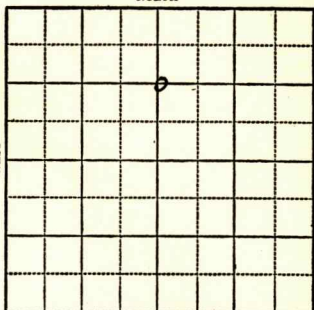


Sec. 32 Twp. 22 R. 11-E

Well No. #6 Cragen Farm

Cities Service Oil Company

NORTH



1320 Ft. from N. Line

_____ Ft. from S. Line

2590 Ft. from E. Line

_____ Ft. from W. Line

1943

R E P O R T

8/11 Drlg. 760'

8/18 Sand 1961-2008 T.D.
7" @ 1961
Rust

8/25 "

9/1 "

9/8 Sand 1961
7" @ 1961
T.D. 2008'

ABANDONED

KANSAS

Map No. 21 Sec. 32 Twp. 22 R. 11E

Well No. 6 Cragen

Cities Service Oil Company

ABANDONED Contractor

C $N\frac{1}{2}$ Sec.

1320 Ft. from N. Line


1320 Ft. from S. Line

2590 Ft. from E. Line

_____ Ft. from W. Line

MISCELLANEOUS

SECTION PLAT



Location _____

Rig up _____

Drilling and Remarks:

Sand 1961

7" @ 1961.

RECORD

Cased _____ in., _____ ft.

Sand _____

Gas _____

Oil _____

Total Depth 2005

PRODUCTION

1st 24 hrs. Nat. _____

1st 24 hrs. after shot _____

Gas _____ Cu. Ft.

Dry Hole _____

Abandoned _____

Date

SEP 8 1943 19

S. J. LEWIS Scout