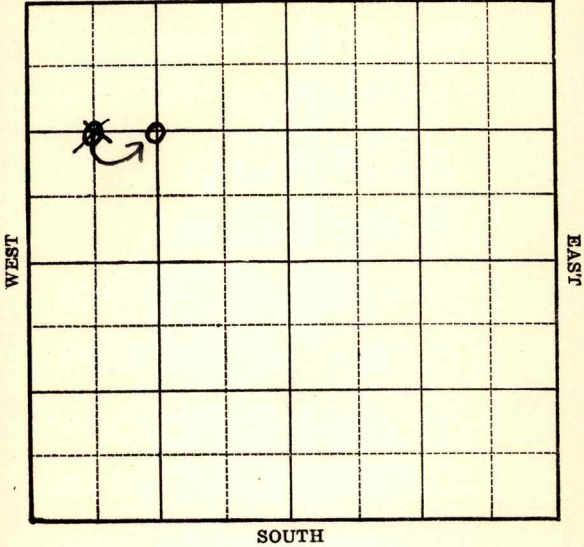


Section 32 Township 22 Range 11-E

Well No. "C 5 W" Demalorie

Company York State

NORTH **Madison Pool**



**KANSAS**

**Greenwood**

Sec. 32 Twp. 22 R. 11-E

Well No. # "C 5 W" Demalorie Farm

York State

Company

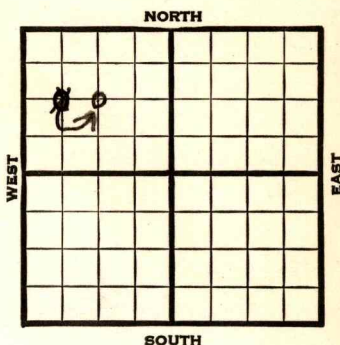
(Madison)

1320 Ft. from N. Line

\_\_\_\_\_ Ft. from S. Line

\_\_\_\_\_ Ft. from E. Line

~~660~~ 1320 Ft. from W. Line



1939	REPORT
6/14	<b>Bart. &amp; 5" - 1956'</b>
	T.D. 2011' in sand.
	250' natural.
	Shot 40 qts. 350' Clean out.
6/23	T.D. 2007' P.B. 1950'
6/29	5" - 1950' P.B.P.
7/6	" " " "
7/12	<b>Bart. &amp; 5" - 1950'</b>
	T.D. 2011'
	P. B. to 1965'
	Shot 40 qts.
	Pump 17 bbls.
	<b>COMPLETED</b>

Map No. 21 Sec. 32 Twp. 22 R. 11E

Well No. "C 5 W" Demalorie

York State

Company \_\_\_\_\_

Contractor \_\_\_\_\_

**COMPLETED**

**C/NW**


1320 Ft. from N. Line

\_\_\_\_\_ Ft. from S. Line

\_\_\_\_\_ Ft. from E. Line

1320 Ft. from W. Line

**SECTION PLAT**



**MADISON POOL**

Location \_\_\_\_\_

Rig up \_\_\_\_\_

Drilling and Remarks:

*Bar 8 x 5" @ 1950*

*P/B 7965*

*Chr 409 ta.*

*Pump 17 8/16*

**RECORD**

Cased \_\_\_\_\_ in., \_\_\_\_\_ ft.

Sand \_\_\_\_\_

Gas \_\_\_\_\_

Oil \_\_\_\_\_

Total Depth 2011

**PRODUCTION**

1st 24 hrs. Nat. \_\_\_\_\_

1st 24 hrs. after shot \_\_\_\_\_

Gas \_\_\_\_\_ Cu. Ft.

Dry Hole \_\_\_\_\_

Abandoned \_\_\_\_\_

Date

JUL 12 1939 19

S. J. LEWIS

Scout

Map No. 21 Sec. 32 Twp. 22 R. 11E

Well No. "C 5 W" Demalorie

York State

Company \_\_\_\_\_

Contractor \_\_\_\_\_

FIRST REPORT

SECTION PLAT

C W $\frac{1}{2}$  NW

1320 Ft. from N. Line

\_\_\_\_\_ Ft. from S. Line

\_\_\_\_\_ Ft. from E. Line

660 Ft. from W. Line

0			

MADISON POOL

Location \_\_\_\_\_

Rig up \_\_\_\_\_

Drilling and Remarks:

Bart. & 5"-1956  
 TD 2011 in Sand  
 250' Natural  
 Shot 40qts 350'  
 Clean Out

RECORD

Cased \_\_\_\_\_ in., \_\_\_\_\_ ft.

Sand \_\_\_\_\_

Gas \_\_\_\_\_

Oil \_\_\_\_\_

Total Depth \_\_\_\_\_

PRODUCTION

1st 24 hrs. Nat. \_\_\_\_\_

1st 24 hrs. after shot \_\_\_\_\_

Gas \_\_\_\_\_ Cu. Ft.

Dry Hole \_\_\_\_\_

Abandoned \_\_\_\_\_

Date

JUN 14 1939

S. J. LEWIS

Scout

Map No. 21 Sec. 32 Twp. 22 R. 11E

Well No. "C 5 W" Demalorie

York State Company

Contractor

**CORRECTION**

**C NW**


1320 Ft. from N. Line

\_\_\_\_\_ Ft. from S. Line

\_\_\_\_\_ Ft. from E. Line

1320 Ft. from W. Line

**SECTION PLAT**



Location \_\_\_\_\_

Rig up \_\_\_\_\_

Drilling and Remarks:

**Reported:**

**C W<sup>1</sup>/<sub>2</sub> NW**

**RECORD**

Cased \_\_\_\_\_ in., \_\_\_\_\_ ft.

Sand \_\_\_\_\_

Gas \_\_\_\_\_

Oil \_\_\_\_\_

Total Depth \_\_\_\_\_

**PRODUCTION**

1st 24 hrs. Nat. \_\_\_\_\_

1st 24 hrs. after shot \_\_\_\_\_

Gas \_\_\_\_\_ Cu. Ft.

Dry Hole \_\_\_\_\_

Abandoned \_\_\_\_\_

Date

**JUN 21 1939**

19

**S. J. LEWIS**

Scout