


Map No. Sec 34 Twp. 27 R. 5

Well No. J. N. Barker Farm
Markham + Sinclair Company

NORTH



SOUTH

Location -----

Rig Up -----

Drilling Remarks:

Drilling Remarks:

3/29 - 100 ft
4/27 1480
7/30 - 2675
8/14 - 2865

RECORD

PRODUCTION

Cased _____ in _____ Ft.

1st 24 hrs. Nat. _____

Sand _____

1st 24 hrs. after shot _____

Gas _____

Gas _____ Cu. Ft.

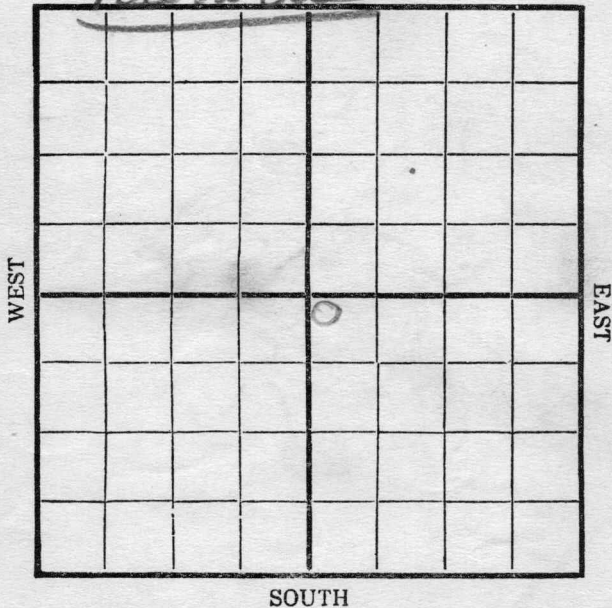
Oil _____

Dry Hole _____

Total Depth _____

Abandoned _____

Map No. _____ Sec. 34 Twp. 22 R. 5
 Well No. H. W. Barber Farm
Leclair & Marpha Company
Kans NORTH



RECORD		
Location _____	Cased _____ in. _____ Ft.	
Rig Up _____	Sand _____	
Drilling and remarks	Gas _____	
<i>pulling casing</i>	Oil _____	
<i>will abandon.</i>	Total Depth <u>3112</u>	
	PRODUCTION	
	1st 24 hrs. Nat. _____	
	First 24 hrs. after shot _____	
	Gas _____ Cu. Ft.	
	Dry Hole _____	
	Abandoned _____	

Date 8/25, 1916 W.C. Milford Scout


Map No. _____ Sec. 34 Twp. 22 R. 5

Well No. A. W. Barber Farm
Richard Markh Company

NORTH

WEST

EAST



SOUTH

Location _____

Rig Up _____

Drilling and remarks

pulling casing to abandon

RECORD

Cased _____ in. _____ Ft.

Sand _____

Gas _____

Oil _____

Total Depth 3112

PRODUCTION

1st 24 hrs. Nat. _____

First 24 hrs. after shot _____

Gas _____ Cu. Ft.

Dry Hole _____

Abandoned _____

Date

8/28, 1916 L. Milford, Scout