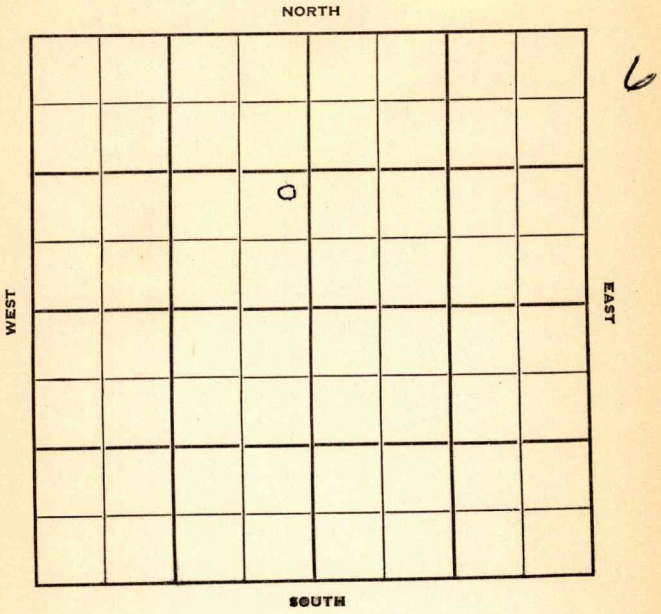


Greenwood **KANSAS**

Section 34 Township 22 Range 11E

Well No. #6 Hess

Company Skelly



Sec. 34 Twp. 22 R. 11-E

Well No. #6 Hess Farm

Skelly Company

Contractor

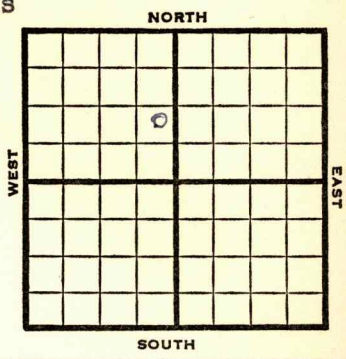
Miscellaneous

_____ Ft. from N. Line

1100 Ft. from S. Line

200 Ft. from E. Line

_____ Ft. from W. Line



NE SE NW

1950

REPORT

2/15

Spud 2-10-50
8"@ 72'

3/8

Drlg 1372'
TD 1902'
8"@ 72'
5"@ 1865'
Bart 1865'
P 22 BOPD
Comp

COMPLETED

Map No. _____ Sec. 34 Twp. 22 R. 11E

Well No. 6 Hess

Skelly Company

Contractor

NE SE NW

SECTION PLAT

_____ Ft. from N. Line

1100 Ft. from S. Line

200 Ft. from E. Line

_____ Ft. from W. Line

	o		

FIRST REPORT

Greenwood County

Location _____

Rig up _____

Drilling and Remarks:

Spud 2-10-50

8" @ 72

drlg. 1372

RECORD

Cased _____ in., _____ ft.

Sand _____

Gas _____

Oil _____

Total Depth _____

PRODUCTION

1st 24 hrs. Nat. _____

1st 24 hrs. after shot _____

Gas _____ Cu. Ft.

Dry Hole _____

Abandoned _____

Date

FEB 15 1950

19

J. E. TYRA Scout

Map No. _____ Sec. 34 Twp. 22 R. 11E


Well No. 6 Hess

Skelly Company

Contractor

NE SE NW

SECTION PLAT



_____ Ft. from N. Line

1100 Ft. from S. Line

200 Ft. from E. Line

_____ Ft. from W. Line

Greenwood County

Location _____

Rig up _____

Drilling and Remarks:

8" @ 72
5" @ 1865
Bent 1865
P 22 BOPD
Q

RECORD

Cased _____ in., _____ ft.

Sand _____

Gas _____

Oil _____

Total Depth 1902

PRODUCTION

1st 24 hrs. Nat. _____

1st 24 hrs. after shot _____

Gas _____ Cu. Ft.

Dry Hole _____

Abandoned _____

Date

MAR 8 1950

J. E. TYRA