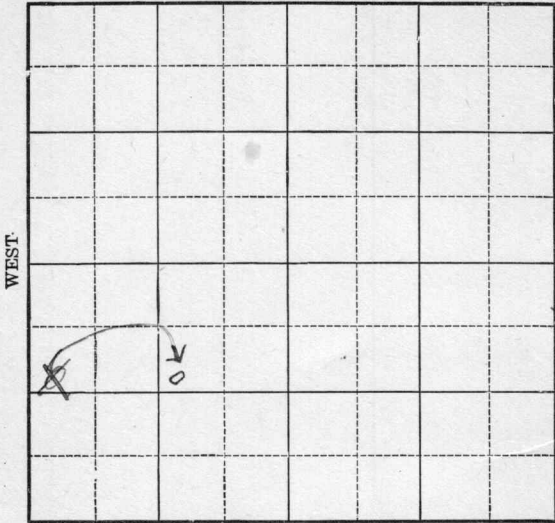


Lehase Co

Map No. KANSAS Sec. 36 Twp. 22 R. 9E

Well No. 1 Hartley Farm
Walter Phillips Company

NORTH



8
11

SOUTH

Location _____
Drilling Remarks _____

Rig Up _____
Drilling Remarks _____

RECORD

PRODUCTION

Cased _____ in. _____ ft.
Sand _____
Gas _____
Oil _____
Total Depth _____

1st 24 hrs. Nat. _____
1st. 24 hrs. after shot _____
Gas _____ cu. ft.
Dry Hole _____
Abandoned _____

C. Chase Co.

Map No. *Kans* Sec. *36* Twp. *22* R. *9*

Well No. *1 Hartley* Farm

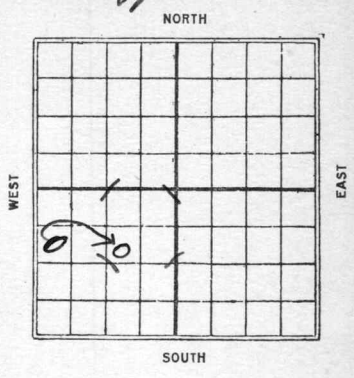
Waite P. Phillips Company

990 Ft. from N. Line

..... Ft. from S. Line

990 Ft. from E. Line

~~*330*~~ Ft. from W. Line



1925

Date	REPORT
<i>8/14</i>	<i>Loc.</i>
<i>8/19</i>	<i>Rig.</i>
<i>8/26</i>	
<i>9/3</i>	<i>—</i>
<i>9/11</i>	<i>spud</i>
<i>9/16</i>	<i>1000 250'</i>
<i>9/24</i>	<i>✓ ✓</i>
<i>10/1</i>	<i>✓ 1000</i>
<i>10/8</i>	<i>✓ 1650</i>
<i>10/16</i>	<i>✓ 2090'</i>
<i>10/22</i>	<i>Sand shale 2520-25</i>
	<i>N.7. W. 2535 - S.D. 2540'</i>
<i>11/6</i>	<i>S. & G. 2540</i>

CHASE Co.

Map No. 22 KANSAS Sec. 36 Twp. 22 R. 9

Well No. 1 Hartley

White Phillips Company

Contractor

FIRST REPORTS

SECTION PLAT

990 Ft. from N. Line
Ft. from S. Line
Ft. from E. Line
330 Ft. from W. Line

6			

Location
Rig up
Drilling and Remarks:

RECORD

Cased _____ in., _____ ft.
Sand _____
Gas _____
Oil _____
Total Depth _____

PRODUCTION

1st 24 hrs. Nat. _____
1st 24 hrs. after shot _____
Gas _____ Cu. Ft.
Dry Hole _____
Abandoned _____

Date

AUG 14 1925

CHAS. L. SHERWOOD
Scout

Chase Co

22 **KANSAS** 36 Twp. 22 R. 9
Map No. Sec. Twp. R.

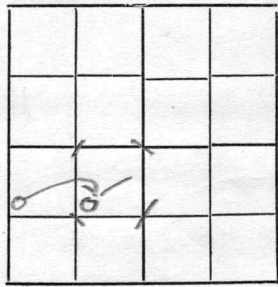
1 *Hartley*
Well No. *Watts Phillips* Company

Contractor

CORRECTION

SECTION PLAT

990 Ft. from N. Line
Ft. from S. Line
990 Ft. from E. Line
Ft. from W. Line



Location _____
Rig up
Drilling and Remarks:
chg location to above

RECORD
Cased _____ in., _____ ft.
Sand _____
Gas _____
Oil _____
Total Depth _____

PRODUCTION
1st 24 hrs. Nat. _____
1st 24 hrs. after shot _____
Gas _____ Cu. Ft.
Dry Hole _____
Abandoned _____

Date
AUG 20 1925 **CHAS. L. SHERWOOD**
192 Scout

Chase Co

Map No. *K 22* KANSAS Sec. *36* Twp. *22* R. *9*

Well No. *1* *Hortley*

Wants Phillips Company

Contractor

COMPLETED

SECTION PLAT

990 Ft. from N. Line

_____ Ft. from S. Line

990 Ft. from E. Line

_____ Ft. from W. Line

ABANDONED

	o		

Location _____

Rig up _____

Drilling and Remarks:

Adv. Shot vs 20 vs
HFA vs 35
Dry & shot
L.D. vs 40

RECORD

Cased _____ in., _____ ft.

Sand _____

Gas _____

Oil _____

Total Depth *vs 40*

PRODUCTION

1st 24 hrs. Nat. _____

1st 24 hrs. after shot _____

Gas _____ Cu. Ft.

Dry Hole

Abandoned

Date

NOV 6 1925

CHAS. L. SHERWOOD

192

Scout