

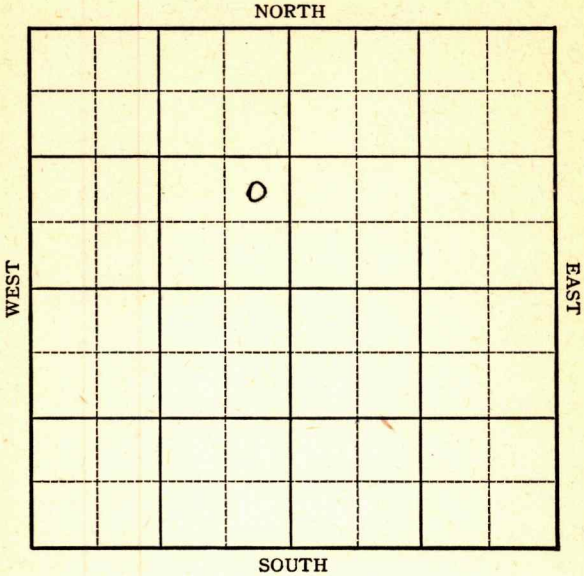
KANSAS

Greenwood

Section 36 Township 22 Range 12E

Well No. 1 Schwab

Company Keith Walker et al



KANSAS

Sec. 36 Twp. 22 R. 12E

Well No. #1 Schwab Farm

Keith Walker et al Company

Miscellaneous

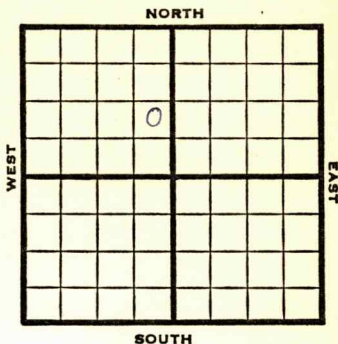
 Ft. from N. Line

990 Ft. from S. Line

330 Ft. from E. Line

 Ft. from W. Line

NE SE NW



1946 **Elev** REPORT

4/24 RUR
 5/1 " "
 5/7 " "
 5/14 **Viola 2168-84 $\frac{1}{2}$ TD**
 5" @ 2168 RUST
 5/21 " " "
 5/29 **Viola 2168'**
 5" @ 2168
 Pump 15 pot
 38.0 Gr.
 TD2184'

COMPLETED

KANSAS

Kansas Pool Name Miscellaneous

Map No. 21 Sec. 36 Twp. 22 R. 12E


Well No. 1 Schwab

Keith Walker etal. Company

FIRST REPORT Contractor

NE SE NW

SECTION PLAT



_____ Ft. from N. Line

990 Ft. from S. Line

330 Ft. from E. Line

_____ Ft. from W. Line

Greenwood County

Location _____

Rig up _____

Drilling and Remarks:

R U R

RECORD

Cased _____ in., _____ ft.

Sand _____

Gas _____

Oil _____

Total Depth _____

PRODUCTION

1st 24 hrs. Nat. _____

1st 24 hrs. after shot _____

Gas _____ Cu. Ft.

Dry Hole _____

Abandoned _____

Date

APR 24 1946 19

S. J. LEWIS

Scout

