

KANSAS

Greenwood ✓

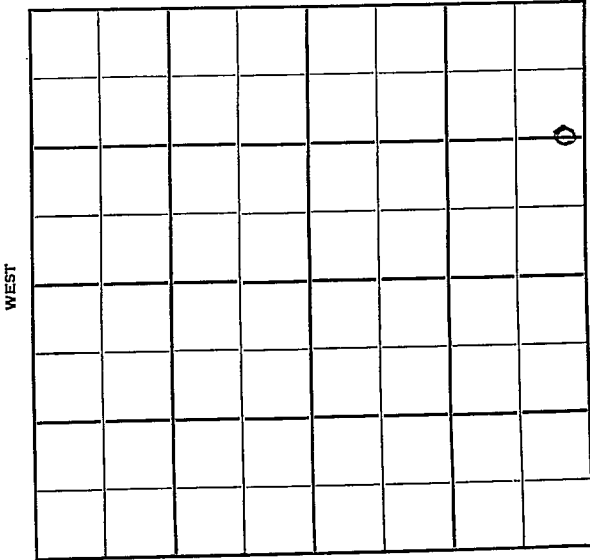
Section 5 Township 22 Range 11E

Well No. 1 Curry

Company Thompson-Hurdick

Misc.

NORTH



WEST

EAST

SOUTH

Sec. 5 Twp. 22 R. 11E

Well No. #1 Curry Farm

Thompson-Hurdick Company

Miscellaneous (White & Ellis)^{NORTH}

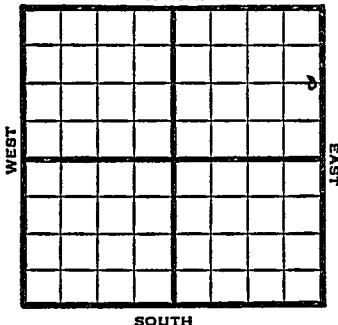
1320' Ft. from N. Line

_____ Ft. from S. Line

200' Ft. from E. Line

_____ Ft. from W. Line

C E L N E



1949

REPORT

- 9/21 Location
- 9/28 "
- 10/5 Drlg 1400'
- 10/12 "
- 10/19 Bart 1838'
- 5 @ 1838 TD
- 10/26 "
- 11/1 "
- 11/9 TD 2118'
- Bart 1838'
- Aband.

ABANDONED

Kansas

Map No. _____ Sec. 5 Twp. 22 R. 11E

Well No. 1 Curry

Thompson-Hurdick Company

White & Ellis Contractor

C E L NE


FIRST REPORT
SECTION PLAT

1320 Ft. from N. Line

_____ Ft. from S. Line

200 Ft. from E. Line

_____ Ft. from W. Line



Greenwood County

RECORD

Location X

Cased _____ in., _____ ft.

Rig up _____

Sand _____

Drilling and Remarks:

Gas _____

Oil _____

Total Depth _____

PRODUCTION

1st 24 hrs. Nat. _____

1st 24 hrs. after shot _____

Gas _____ Cu. Ft.

Dry Hole _____

Abandoned _____

Date

SEP 21 1949

19

S. J. LEWIS

Scout

Kansas

Map No. _____ Sec. 5 Twp. 22 R. 11EWell No. 1 Curry_____
Thompson Hurdick _____ Company_____
ABANDONED _____ Contractor

C E L N E

SECTION PLAT

1320 Ft. from N. Line

_____ Ft. from S. Line

200 Ft. from E. Line

_____ Ft. from W. Line

			o

Greenwood County

Location _____

Rig up _____

Drilling and Remarks:

Bar 1938.

RECORD

Cased _____ in., _____ ft.

Sand _____

Gas _____

Oil _____

Total Depth 2118

PRODUCTION

1st 24 hrs. Nat. _____

1st 24 hrs. after shot _____

Gas _____ Cu. Ft.

Dry Hole _____

Abandoned _____

Date

NOV 9 1949

19

S. J. LEWIS Scout