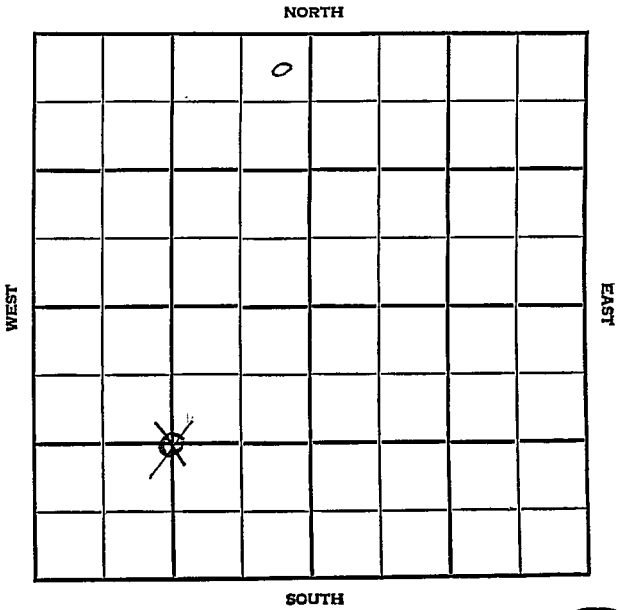


Section 32 5 Township 21 22 Range 11E

Well No. 1 Hess

Company White & Ellis



3

SEC. <u>5</u> 32	TWP. <u>22</u> 21	R. <u>11 E</u>
--------------------------------	---------------------------------	----------------

WELL NO. # 1 Hess FARM

COMPANY White & Ellis

CONTRACTOR White & Ellis
Rock Creek Pool

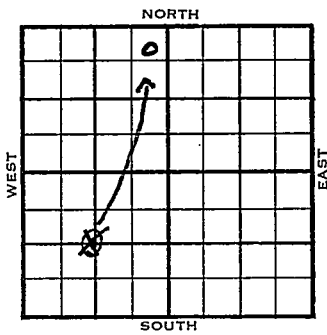
330 Ft. from N. Line

~~1320~~ Ft. from S. Line

330 Ft. from E. Line

~~1320~~ Ft. from W. Line

~~NE NE NW~~
~~C SW/4~~



	ELEVATION	REPORT
1954	-	

12/15 MIR

1955
2/9

Spud 12-14-54 - Oil Well
 TD 1920'
 Lans. 1018', KC1266, B KC 1422', Marm.
 1587', Peru 1619', Cattleman sd 1770',
 Bart. 1858', Bart sd 1863'
 TD 1920'
 5" @ 1920'
 CO to 1904', 20/1864-69, 20/1873-78,
 50A wtr., frac.
 S/1 boph 2 bw
 C omp. 12 bopd 20 bw

COMPLETED

County Lyon State Kansas

Sec. 32 (Blk. 21) (Sur. 11E) (Twp. 11E) Map No.

Operator White & Ellis

Well No. 1 Farm Hess

Elev. _____ Location C SW/4

1320 Ft. From S Line SW r

1320 Ft. From W Line Quarter

1st. Report DEC 15 1954

Completion _____

Remarks _____

White & Ellis - Contr.

Spudding Date _____

Drlg. Data Rock Creek Pool

M I R

FABIN GILSTRAP

Kansas

Map No. _____ Sec. 32 Twp. 21 R. 11E

Well No. 1 Hess

White & Ellis Company

CORRECTION Contractor

NE NE NW


SECTION PLAT

330 Ft. from N. Line

_____ Ft. from S. Line

330 Ft. from E. Line

_____ Ft. from W. Line



Lyon County

Location _____

Rig up _____

Drilling and Remarks:

Reported

C SW/4

RECORD

Cased _____ in., _____ ft.

Sand _____

Gas _____

Oil _____

Total Depth _____

PRODUCTION

1st 24 hrs. Nat. _____

1st 24 hrs. after shot _____

Gas _____ Cu. Ft.

Dry Hole _____

Abandoned _____

Date

DEC 9 1954 19

FABEN CILSTRAP Scout

SCOUT TICKET DX-201

Kansas

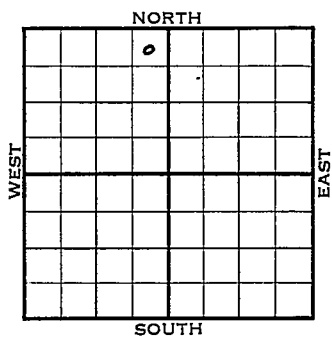
SEC.	TWP.	R.
5	22S	11E

WELL NO. 1 Hess FARM

COMPANY White & Ellis

CONTRACTOR CORRECTION

NE NE NW
330 FT. FROM N. LINE
 _____ FT. FROM S. LINE
330 FT. FORM E. LINE
 _____ FT. FROM W. LINE



Greenwood County

LOCATION
 RIG UP

DRILLING AND REMARKS:
 Reported
 32-21-11E
 Lyon County

RECORD	CASED	IN.,	FT.
	SAND		
PRODUCTION	GAS		
	OIL		
	TOTAL DEPTH		
	1ST 24 HRS. NAT.		
	1ST 24 HRS. AFTER SHOT		
	GAS		CU. FT.
	ABANDONED		

DATE JAN 5 1955 SCOUT FABEN G. STRAP

County Greenwood State Kansas

Sec. 5 (Blk. Twp.) 22 (Sur. Rge.) 11E Map No.

Operator White & Ellis

Well No. 1 Farm Hess

Elev. Location NE NE NW

		o			
COMPLETE					

330 Ft. From N Line NW

330 Ft. From E Line Quarter

1st. Report

Completion FEB 9 1955

Remarks Rock Creek Pool

White & Ellis - Contr.

Spudding Date 12-14-54

Drig. Data Oil well TD 1920

Lans. 1018 KC 1266 B KC 1422

Marm. 1587 Peru 1619 Cattleman sd. 1770

Bart. 1858 Bart. sd. 1863 TD 1920

5" @ 1920 CO to 1904 20/ 1864-69

20/ 1873-78 50 A wtr. frac

S/ 1 boph 2 bw Comp. 12 bopd 20 bw

FABEN GILSTRAP