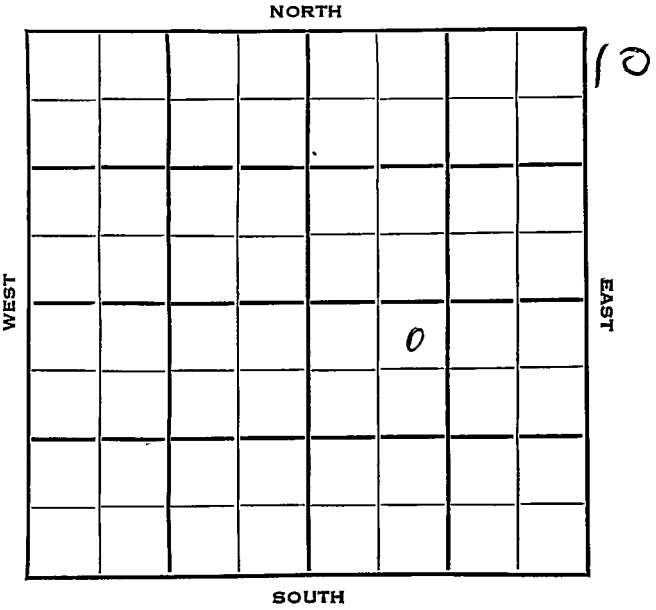


Section 6 Township 22 Range 10 E

Well No. # 5 Atyeo "C"

Company Cities Service



Greenwood KANSAS

SEC. 6 TWP. 22 R. 10E

WELL NO. 5 Atyeo "C" FARM

COMPANY Cities Service

CONTRACTOR

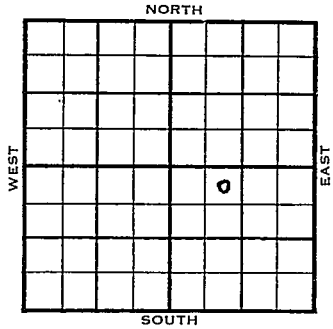
330 Ft. from N. Line

Ft. from S. Line

Ft. from E. Line

990 Ft. from W. Line

NE NW SE



1953

ELEVATION 1348' RB

REPORT

12/30

Spud 11-9-53  
 Oil Well  
 TD 2400'  
 10" @ 61'  
 Bart 2230', Miss 2324'  
 TD 2400'  
 7" @ 2398'  
 CO to 2389'  
 54/2335-44  
 Comp. 36 bopd 1 bw

FIRST REPORT

↓  
 COMPLETED

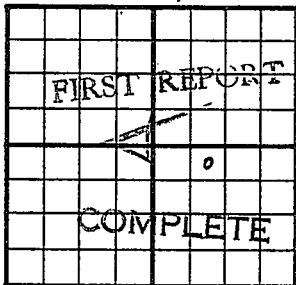
County **Greenwood** State **Kansas**

Sec. **6** (Blk. Twp.) **22** (Sur. Rge.) **10E** Map No.

Operator **Cities Service**

Well No. **5** Farm **Atyeo "C"**

Elev. **1348 RB** Location **NE NW SE**



**330** Ft. From **N** Line **SE**

**990** Ft. From **W** Line **Quarter**

Ist. Report **DEC 30 1953**

Completion **DEC 30 1953**

Remarks

Spudding Date **11-9-53**

Drlg. Data **Oil well** **TD 2400**

**10" @ 61** **Bart. 2230** **Miss. 2324**

**TD 2400** **7" @ 2398** **CO to 2389**

**54/ 2335-44** **Comp. 36 bopd** **1 bw**

**J. G. McGEHEE**