

Marion


KANSAS

SECTION 9 TOWNSHIP 22 RANGE 4E

WELL NO. #3 Jolliffe

COMPANY Drillers & Producers Inc.

NORTH



SOUTH

4

Marion

KANSAS

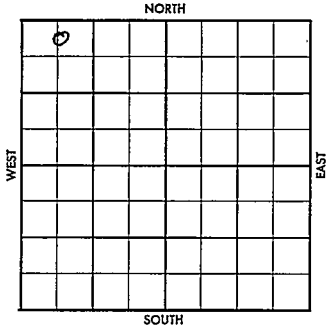
SEC.	TWP.	R.
9	22	4E

WELL NO. #3 Jolliffe FARM

COMPANY Drillers & Producers Inc.

CONTRACTOR Red Tools Peabody

_____ FT. FROM N. LINE
 _____ FT. FROM S. LINE
 _____ FT. FROM E. LINE
 _____ FT. FROM W. LINE



N/2 NW NW

1956	ELEVATION	REPORT

9-5 C & P MIRT Twin

County Marion Elev. _____
 Sec. 9 Twp. 22 Rge. 1E
 Company Drillers & Producers Inc.
 Farm Name Jolliffe No. 3

TOPS	DEPTH	LOG	DATUM
Anh.			
Tp.			
H.			
Tr.			
Dg.			
Bl.			
L.			
K.C.			
B.K.C.			
Ce.			
C.			
M.			
M.			
K.			
Mz.			
Me.			
V.			
S.			
S.			
A.			
R.			
Pe.			
G.			
T.D.			

Loc. in Sec. _____

N/2 NW NW

Geol. _____

Contr. _____

Red Tools

Pool _____

Peabody


0		

FIRST REFRUIT
 SEP 5 56

Date Comm. _____

G.&P. MIRT Twin

~~RECEIVED
 SEP 11 1956~~



Co.
Lse.
No.
Sec.
T.
R.

County Nation Elev. 1430 LF
 Sec. 9 Twp. 22 Rge. 1E
 Company Drillers & Producers Inc.
 Farm Name Jolliffe No. 3

TOPS	DEPTH	LOG	DATUM	Loc. in Sec.																
Anh.				N/2 1/4 Sec.																
Tp.																				
H.																				
Tr.																				
Dg.				Geol.																
Bl.																				
L.	<u>1825</u>			Contr.																
K.C.																				
B.K.C.	<u>2186</u>			Red Tools																
Ce.																				
C.				Pool																
M.	<u>Hunt 2448 1/2</u>																			
M.	<u>2316</u>			Peabody																
K.	<u>2335</u>																			
Mz.				<table border="1"> <tr> <td>0</td> <td></td> <td></td> <td></td> </tr> <tr> <td colspan="4" style="text-align: center;">COMPLETE</td> </tr> <tr> <td></td> <td></td> <td></td> <td></td> </tr> <tr> <td></td> <td></td> <td></td> <td></td> </tr> </table>	0				COMPLETE											
0																				
COMPLETE																				
Me.																				
V.	<u>Hunt 2460</u>																			
S.																				
S.																				
A.																				
R.																				
PE.																				
G.																				
T.D.	<u>2466 1/2</u>																			

Date Comm. OCT 10 1956
C.G.P. FLYT Twin CP 12'56 9-5-56
8 5/8 130/125 D 2089 SEP 19 '56
Pipe set SEP 26 '56 5 7/8 @ 2465
OCT 3 '56 DST 1827-44 30" rec
5 Gallons Mod (SSO) FP 30-30
BHT 510/20" OCT 10 '56 CO 2466
FU 1800' Fluid 570.01 POP
P. 20 B0 + 200 BOPD.