

Butler **KANSAS**

Sec. 14 Twp. 23 R. 5E ✓

Well No. #1 Church Farm

E. Adair Company

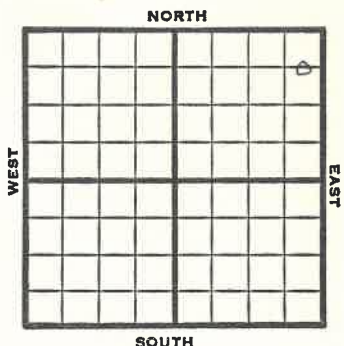
Wildcat

660' Ft. from N. Line

_____ Ft. from S. Line

330' Ft. from E. Line

_____ Ft. from W. Line



C E L N E N E

1949 **Elev 1513'** R E P O R T

6/8 RUR
 6/15 15" @ 170'
 Drlg. 605'

6/21 13" @ 1005'
 10" @ 1500'
 Drlg. 6525'

6/28 TD 1525'
 SD

7/6 TD 2286'
KC 1870'
Granite Wash 2236'
 Aband.

ABANDONED


KANSAS Butler

Section 14 Township 23 Range 5E

Well No. 1 Church

Company E. Adair

Wildcat
NORTH



SOUTH

Butler County Kansas State

Map No. Sec. 14 Twp. 23 R. 5E

Well No. 1 Church

E. Adair Company

Adair Contractor

C E L N E N E


FIRST REPORT SECTION PLAT

660 Ft. from N. Line

Ft. from S. Line

330 Ft. from E. Line


Ft. from W. Line



Wildcat

Remarks:

R U R



Date JUN 8 1949

Scout S. J. LEWIS

Wildcat

Map No. K14 Sec. 14 Twp. 23 R. 5E

Well No. 1 Church

E. Adair Company

ABANDONED

C E L N E N E

E 11513


SECTION PLAT

660 Ft. from N. Line

Ft. from S. Line

330 Ft. from E. Line

Ft. from W. Line



Butler County

Location

Rig up

Drilling and Remarks:

KC 1870
Granite Works
2236

RECORD

Cased in. ft.

Sand

Gas

Oil

Total Depth 2286

PRODUCTION

1st 24 hrs. Nat.

1st 24 hrs. after shot

Gas Cu. Ft.

Dry Hole

Abandoned

Date

JUL 6 1949 19

S. J. LEWIS Scout