

Butler **KANSAS**

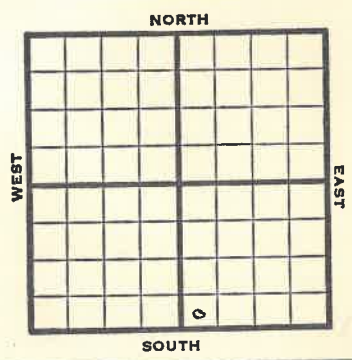
Sec. 7 Twp. 23 R. 6E ✓

Well No. #1 Brening Farm

Adair & C. L. Carlock Company

Wildcat Contractor

Ft. from N. Line
330' Ft. from S. Line
Ft. from E. Line
330' Ft. from W. Line
SW SW SE



1950 **Elev. 1489'** REPORT

2/22 MIM
5/17 TD 3291
13" @ 1000
Lans 1895
KC 2165
7" @ 2630
Miss 2840
Arb 3280
D&A

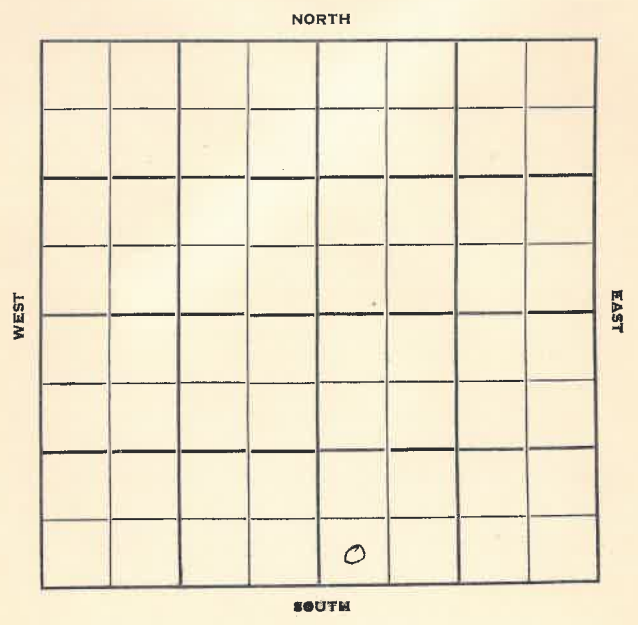
ABANDONED

Butler **KANSAS** ✓

Section 7 Township 23 Range 6E

Well No. #1 Brening

Company Adair & C. L. Carlock



Form 26 200 Bks. 11-49 Petrol

Kansas

Wildcat

Map No. _____ Sec. 7 Twp. 23 R. 6E

Well No. 1 Brening

Adair & C.L. Carlock Company

Contractor

SW SW SE

El. 1489


SECTION PLAT

Ft. from N. Line

330 Ft. from S. Line

Ft. from E. Line

330 Ft. from W. Line



Butler County

Location _____

Rig up _____

Drilling and Remarks:

M I M

RECORD

Cased _____ in. _____ ft.

Sand _____

Gas _____

Oil _____

Total Depth _____

PRODUCTION

1st 24 hrs. Nat. _____

1st 24 hrs. after shot _____

Gas _____ Cu. Ft.

Dry Hole _____

Abandoned _____

Date

FEB 22 1950 19

J. E. TYRA Scout

Form 26 200 Bks. 11-49 Petrol

Kansas

Wildcat

Map No. _____ Sec. 7 Twp. 23 R. 6E

Well No. 1 Brening

Adair & Carlock Company

Contractor

SW SW SE

El. 1489

SECTION PLAT

Ft. from N. Line

330 Ft. from S. Line

Ft. from E. Line

330 Ft. from W. Line



Butler

Location _____

Rig up _____

Drilling and Remarks:

13" @ 1000
 Lens 1895
 K.C. 2165
 7' @ 2630
 Miss 2840
 arb 3280

Date

MAY 17 1950 19

RECORD

Cased _____ in. _____ ft.

Sand _____

Gas _____

Oil _____

Total Depth 3291

PRODUCTION

1st 24 hrs. Nat. _____

1st 24 hrs. after shot _____

Gas _____ Cu. Ft.

Dry Hole _____

Abandoned _____

J. E. TYRA

Scout

Kansas

Wildcat

Map No. _____ Sec. 7 Twp. 23 R. 6E

Well No. 1 Brening

Adair & C.L. Carlock Company

Contractor

SW SW SE

El. 1489


SECTION PLAT

_____ Ft. from N. Line

330 Ft. from S. Line

_____ Ft. from E. Line

330 Ft. from W. Line



Butler County

Location _____

Rig up _____

Drilling and Remarks:

M I M

RECORD

Cased _____ in. _____ ft.

Sand _____

Gas _____

Oil _____

Total Depth _____

PRODUCTION

1st 24 hrs. Nat. _____

1st 24 hrs. after shot _____

Gas _____ Cu. Ft.

Dry Hole _____

Abandoned _____

Date

FEB 22 1950 19

J. E. TYRA Scout

Kansas

Wildcat

Map No. _____ Sec. 7 Twp. 23 R. 6E

Well No. 1 Brening

Adair & Carlock Company

Contractor

SW SW SE

El. 1489

SECTION PLAT

_____ Ft. from N. Line

330 Ft. from S. Line

_____ Ft. from E. Line

330 Ft. from W. Line



Butler

Location _____

Rig up _____

Drilling and Remarks:

13" @ 1000
Lens 1895
K.C. 2165
7' @ 2630
Miss 2840
arb 3280

Date

MAY 17 1950 19

RECORD

Cased _____ in. _____ ft.

Sand _____

Gas _____

Oil _____

Total Depth 3291

PRODUCTION

1st 24 hrs. Nat. _____

1st 24 hrs. after shot _____

Gas _____ Cu. Ft.

Dry Hole _____

Abandoned _____

J. E. TYRA

Scout