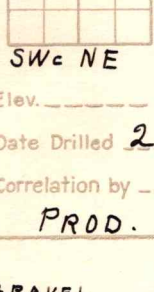




III
 8
 Range
 GREENWOOD.
 County
 BURK.
 Farm
 No. 1.
 WARD McGINNIS.
 Company
 Township
 24 S
 Section
 10
 SWc NE
 Elev. _____ T.D. 2457'
 Date Drilled 2-27-32.
 Correlation by _____
 PROD. DRY.



Twp.					
6	5	4	3	2	1
7	8	9	X	11	12
18	17	16	15	14	13
19	20	21	22	23	24
30	29	28	27	26	25
31	32	33	34	35	36



1905
 760
 1140



2315
 1338

 977