


KANSAS 

State Geologist
Wichita Branch
Renewed 2/26/82

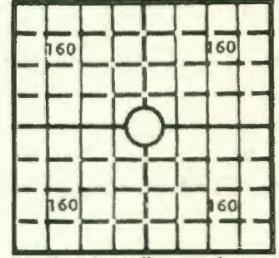
**WELL COMPLETION REPORT AND
DRILLER'S LOG**

S. 27 T. 24 R. 22 ^E_{XX}

Loc. NE 1/4

County Bourbon

640 Acres
N



API No. 15 — 011 — 21090
County Number

Operator
Reese Exploration, Inc.

Address
P O Box 11598 K.C. Mo. 64138

Well No. 3-81 Lease Name Mix

Footage Location
50 feet from (N) ~~(S)~~ line 710 feet from (E) ~~(W)~~ line

Principal Contractor Michael Drilling, Inc. Geologist

Spud Date 3-26-81 Date Completed 3-27-81 Total Depth 530 P.B.T.D.

Directional Deviation Oil and/or Gas Purchaser Maclaskey

Elev.: Gr.
RELEASED
Date: 1 MAR 1983
FROM CONFIDENTIAL

CASING RECORD

Report of all strings set — surface, intermediate, production, etc.

Purpose of string	Size hole drilled	Size casing set (in O.D.)	Weight lbs/ft.	Setting depth	Type cement	Sacks	Type and percent additives
Surface	8-7/8	6-1/4	17#	40	Portland	4	none
2"	5-1/4	2-3/8	4#	522	"	90	2% Gel

LINER RECORD

PERFORATION RECORD

Top, ft.	Bottom, ft.	Sacks cement	Shots per ft.	Size & type	Depth interval
none					

TUBING RECORD

Size	Setting depth	Pecker set at
none		

ACID, FRACTURE, SHOT, CEMENT SQUEEZE RECORD

Amount and kind of material used	Depth interval treated
Frac - Gelled Water - 60 sacks sand	

INITIAL PRODUCTION

Date of first production May 1981 Producing method (flowing, pumping, gas lift, etc.) Pumping

RATE OF PRODUCTION PER 24 HOURS
Oil 1 bbls. Gas 0 MCF Water 0 bbls. Gas-oil ratio CFPB

Disposition of gas (vented, used on lease or sold) Producing interval(s)

INSTRUCTIONS: As provided in KCC Rule 82-2-125, within 90 days after completion of a well, one completed copy of this Drillers Log shall be transmitted to the State Geological Survey of Kansas, 4150 Monroe Street, Wichita, Kansas 67209. Copies of this form are available from the Conservation Division, State Corporation Commission, 245 No. Water, Wichita, Kansas 67202. Phone AC 316-522-2206. If confidential custody is desired, please note Rule 82-2-125. Drillers Logs will be on open file in the Oil and Gas Division, State Geological Survey of Kansas, Lawrence, Kansas 66044.

Operator
Reese Exploration, Inc.

DESIGNATE TYPE OF COMP.: OIL, GAS,
DRY HOLE, SWDW, ETC.:
Oil

Well No.
3-81

Lease Name
Mix

S 27 T 24 R 22 E
~~XX~~


WELL LOG

Show all important zones of porosity and contents thereof; cored intervals, and all drill-stem tests, including depth interval tested, cushion used, time tool open, flowing and shut-in pressures, and recoveries.

SHOW GEOLOGICAL MARKERS, LOGS RUN,
OR OTHER DESCRIPTIVE INFORMATION.

FORMATION DESCRIPTION, CONTENTS, ETC.	TOP	BOTTOM	NAME	DEPTH
Soil and clay	0	3		
lime	3	32		
shale	32	37		
lime	37	39		
shale	39	49		
lime	49	75		
shale	75	79		
lime	79	82		
shale	82	97		
lime	97	110		
shale	110	272		
lime	272	279		
shale	279	364		
lime	364	390		
shale	390	435		
lime	435	448		
shale	448	457		
lime	457	462		
shale	462	468		
sandy shale	468	473		
sand-oil	473	475		
broken sand	475	477		
sand-oil	477	485		
shale	485	530		

RELEASED
MAR 31 1983
FROM CONFIDENTIAL



USE ADDITIONAL SHEETS, IF NECESSARY, TO COMPLETE WELL RECORD.

Date Received	<u>Patty Chickman</u> Signature Bookkeeper Title June 5, 1981 Date
---------------	---

536360