




S. T. R. 6-25-24
 County Bourbon
 State Kansas
 Company Southwestern Gas Company
 Lease and Well No. Smith #1
 Location 330'S. 330'E. NW₄ SW₄
 Drilling Completed 8/22/20
 Initial Production Dry Hole
 Surface Elevation 911.5' grd




Geological Form 3

S. T. R. 6-25-24
 County Bourbon
 State Kansas
 Company Southwestern Gas Company
 Lease and Well No. Smith #1
 Location 330'S. 330'E. NW. SW.
 Drilling Completed 8/22/28
 Initial Production Dry Hole
 Surface Elevation 911.5' grd.



Geological Form 3



S. T. R. 6-25-24

County Bourbon

State Kansas

Company Southwestern Gas Company


Lease and Well No. Smith #1

Location 330 S. 330 E. NW₄ of SW₄


Drilling Completed 8/22/28

Initial Production Dry Hole

Surface Elevation 911.5 qrd




Geological Form 3



S. T. R. 6-25-24
 County Bourbon
 State Kansas
 Company Southwestern Gas Company
 Lease and Well No. Smith #1
 Location 330'S-330'E-NW-5W4
 Drilling Completed 8/22/28
 Initial Production Dry Hole
 Surface Elevation 911.5' qrd
 Elevation


Geological Form. No.

S. T. R. 6-25-24
 County Bourbon
 State Kansas
 Company Southwestern Gas Company
 Lease and Well No. Smith #1
 Location 330 S. 330 E. NW. SW. 4
 Drilling Completed 8/22/28
 Initial Production Dry Hole
 Surface Elevation 911.5 grd




Geological Form 3

S. T. R. 6-25-24
 County Bourbon
 State Kansas
 Company Southwestern Gas Company
 Lease and Well No. Smith #1
 Location 330'S. 330'E. NW. SW4
 Drilling Completed 8/22/28
 Initial Production Dry Hole
 Surface Elevation 911.5' grd.




Geological Form 3

S. T. R. 6-25-24
 County Bourbon
 State Kansas
 Company Southwestern Gas Company
 Lease and Well No. Smith #1
 Location 330'S 330'E NW₆ SW₄
 Drilling Completed 8/22/28
 Initial Production Dry Hole
 Surface Elevation 911.5 grd.



Geological Form 3



S. T. R. 6-25-24
 County Bourbon
 State Kansas
 Company Southwestern Gas Company
 Lease and Well No. Smith #1
 Location 330'S 330'E NWc SW4
 Drilling Completed 8/22/28
 Initial Production Dry Hole
 Surface Elevation 911.5 gr.d.


Geological Form 3

S. T. R. 6-25-24
 County Bourke
 State Kansas
 Company Southwestern Gas Company
 Lease and Well No. Smith #1
 Location 330S-330E-NW-SW4
 Drilling Completed 8/22/28
 Initial Production Dry Hole
 Surface Elevation 911.5 grd.




8		


Geological Form 3



S. T. R. 6-25-24
 County Bourbon
 State Kansas
 Company Southwestern Gas Company
 Lease and Well No. Smith #1
 Location 330 S. 330 E. NW 4
 Drilling Completed 8/22/28
 Initial Production Dry Hole
 Surface Elevation 911.5' grd
 Elevation



Geological Form 3



S. T. R. 6-25-24

County Bourbon

State Kansas

Company Southwestern Gas Company

Lease and Well No. Smith #1

Location 330'S. 330'E. NW₄ SW₄

Drilling Completed 8/22/28

Initial Production Dry Hole

Surface Elevation 911.5 grd
