


Top Drilling Floor
Elevation Ground

S. T. R. 26-26-25
 County Bourbon
 State Kansas
 Company Southwestern Gas Company
 Lease and Well No. G.W. Anderson #1
 Location 330'S. 330'E. NW 1/4 SW 4
 Drilling Completed 1/28/28
 Initial Production 42,240 Cu. Ft. Gas Well
 Surface Elevation 876.4' grd

☼			


Fresh Water
17-20

Geological Form 3

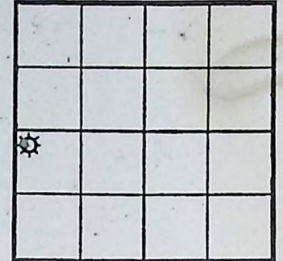



S. T. R. 26-26-25
 County Bourbon
 State Kansas
 Company Southwestern Gas Company
 Lease and Well No. G.W. Anderson #1
 Location 330 S. 330 E. NW 4
 Drilling Completed 1/28/28
 Initial Production 42,240 Cu. Ft. Gas Well
 Surface Elevation 876.4 grd

Geological Form 3




S. T. R. 26-26-25
 County Bourbon
 State Kansas
 Company Southwestern Gas Company
 Lease and Well No. G.W. Anderson #1
 Location 330's. 330'E. NWc. SW4
 Drilling Completed 1/28/28
 Initial Production 47,240 Cu. Ft. Gas Well
 Surface Elevation 876.4' grd.






S. T. R. 26-26-25
 County Bourke
 State Kansas
 Company Southwestern Gas Company
 Lease and Well No. G.W. Anderson #1
 Location 330'S. 330'E. NWc. SWa
 Drilling Completed 1/28/28
 Initial Production 42,240 Cu. Ft. Gas Well
 Surface Elevation 876.4' grd



Gas 175-181

Geological Form 3



S. T. R. 26-26-25
 County Bourbon
 State Kansas
 Company Southwestern Gas Company
 Lease and Well No. G.W. Anderson #1
 Location 330'S. 330'E. N.W. 4 SW 4
 Drilling Completed 1/28/28
 Initial Production 42,240 Cu. Ft. Gas Well
 Surface Elevation 876.4' grd.

⊙			

Gas 215-222
 Total 42240 Cu. Ft.

No Increase in Last Foot.

T.D. S.L.M.