




S. T. R. 28-26-25  
 County Bourbon  
 State Kansas  
 Company Southwestern Gas Company  
 Lease and Well No. A.W. Roy # 2  
 Location 990'E. 330'S. NWc. NW4  
 Drilling Completed 5/25/28  
 Initial Production 54,000 Cu. Ft. Gas Well  
 Surface Elevation 952.9' grd

☼			

Geological Form 3



S. T. R. 28-26-25  
 County Bourban  
 State Kansas  
 Company Southwestern Gas Company  
 Lease and Well No. A.W. Roy #2  
 Location 99.0'E. 33.0'E. NW. NW4  
 Drilling Completed 5/25/28  
 Initial Production 54,000 Cu. Ft. Gas Well  
 Surface Elevation 957.9' ground

*			

Geological Form 3



S. T. R. .... 28-26-25 .....  
 County .... Bourbon .....  
 State .... Kansas .....  
 Company .... Southwestern Gas Company .....  
 Lease and Well No. .... A.W. Ray #2 .....  
 Location .... 990'E. 330'S. NW<sub>4</sub> .....  
 Drilling Completed .... 5/25/28 .....  
 Initial Production .... 54,000 Cu. Ft. Gas Well .....  
 Surface Elevation .... 952.9' ground .....

☼			

Geological Form 8



S. T. R. 28-26-25

County Bourbon

State Kansas

Company Southwestern Gas Company

Lease and Well No. A.W. Roy #2

Location 990'E. 330'S. NWc. NW4

Drilling Completed 5/25/28

Initial Production 54,000 Cu. Ft. Gas Well

Surface Elevation 952.9' ground

☼			


Geological Form 3



S. T. R. .... 28-26-25 .....  
 County .... Bourbon .....  
 State .... Kansas .....  
 Company .... Southwestern Gas Company .....  
 Lease and Well No. .... A.W. Roy #2 .....  
 Location .... 990'E. 330'S. NWc. NW4 .....  
 Drilling Completed .... 5/25/28 .....  
 Initial Production .... 54,000 Cu. Ft. Gas Well .....  
 Surface Elevation .... 952.9' ground .....  
 .....

☼			


Geological Form 3



S. T. R. 2.8-2.6-2.5  
County Bourbon  
State Kansas  
Company Southwestern Gas Company  
Lease and Well No. A.W. Roy #2  
Location 990'E. 330'S. NW1/4  
Drilling Completed 5/25/28  
Initial Production 54,000 cu. Ft. Gas Well  
Surface Elevation 952.9' ground

☼			

Geological Form 3



S. T. R. .... 28-26-25  
 County .... Bourbon  
 State .... Kansas  
 Company .... Southwestern Gas Company  
 Lease and Well No. .... A.W. Roy # 2  
 Location .... 990' E. 330' S. NW 1/4 S.W. 1/4  
 Drilling Completed .... 5/25/28  
 Initial Production .... 54,000 cu. ft. Gas Well  
 Surface Elevation .... 952.9' ground

*			