

KANSAS

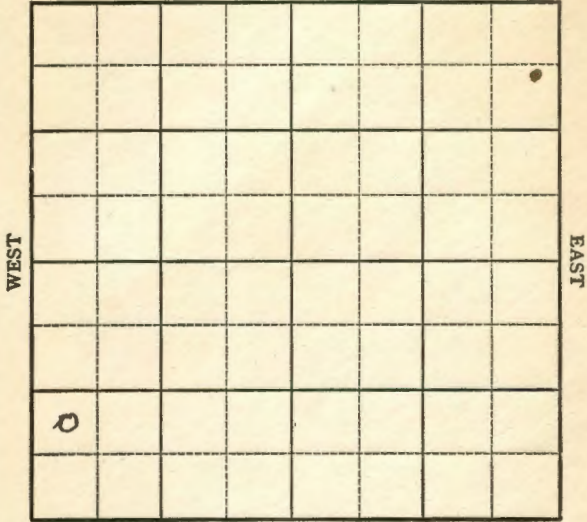
Butler

Section 13 Township 28 Range 3E

Well No. 1 Bennett Dennett

Company Penguin Pet.

Wildcat
NORTH



SOUTH

KANSAS

Butler

✓

Sec. 13 Twp. 28 R. 3E

Well No. #1 Bennett Dennett Farm

Penguin Pet. Company

Wildcat

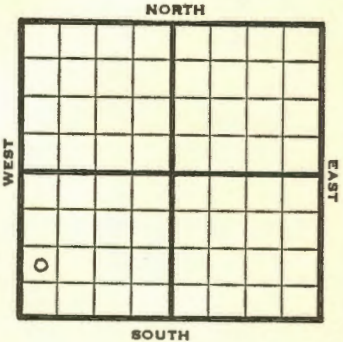
_____ Ft. from N. Line

990' Ft. from S. Line

_____ Ft. from E. Line

330' Ft. from W. Line

NW SW SW



1948 **Elev. 1315'** REPORT

10/27 8" @ 160'
 11/3 Drlg 2505'
 11/10 **KC 2435'**
Miss 2740'
 5" @ 2920'
 Drlg 2941'

11/17 **Arb. 3018'**
 TD 3020'

ABANDONED

Map No. _____ Sec. 13 Twp. 28 R. 3E


Well No. 1 ~~Bennett~~ Dennett

Penguin Pet. _____ Company

FIRST REPORT _____ Contractor

NW SW SW

SECTION PLAT



_____ Ft. from N. Line

990 _____ Ft. from S. Line

_____ Ft. from E. Line

330 _____ Ft. from W. Line

Butler County

Location _____

Rig up _____

Drilling and Remarks:

8" @ 160

RECORD

Cased _____ in., _____ ft.

Sand _____

Gas _____

Oil _____

Total Depth _____

PRODUCTION

1st 24 hrs. Nat. _____

1st 24 hrs. after shot _____

Gas _____ Cu. Ft.

Dry Hole _____

Abandoned _____

Date

OCT 27 1948 19

S. J. LEWIS Scout

Map No. 12 Sec. 13 Twp. 28 R. 3E

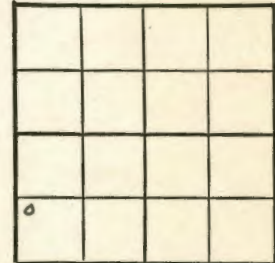
Well No. 1 ~~Bennett~~ Dennett

Penguin Pet. _____ Company

ABANDONED _____ Contractor

NW SW SW

SECTION PLAT



_____ Ft. from N. Line

990 _____ Ft. from S. Line

_____ Ft. from E. Line

330 _____ Ft. from W. Line

Butler County

Location _____

Rig up _____

Drilling and Remarks:

cut 30 ft

RECORD

Cased _____ in., _____ ft.

Sand _____

Gas _____

Oil _____

Total Depth 3000

PRODUCTION

1st 24 hrs. Nat. _____

1st 24 hrs. after shot _____

Gas _____ Cu. Ft.

Dry Hole _____

Abandoned _____

Date

NOV 17 1948 19

S. J. LEWIS Scout