KANSAS

FORM 51 10M 12-46 PETROL

Butler

Section 22 Township 28 Range 3-E

Well No. #2 Ramsey

Company J. P. Gatty

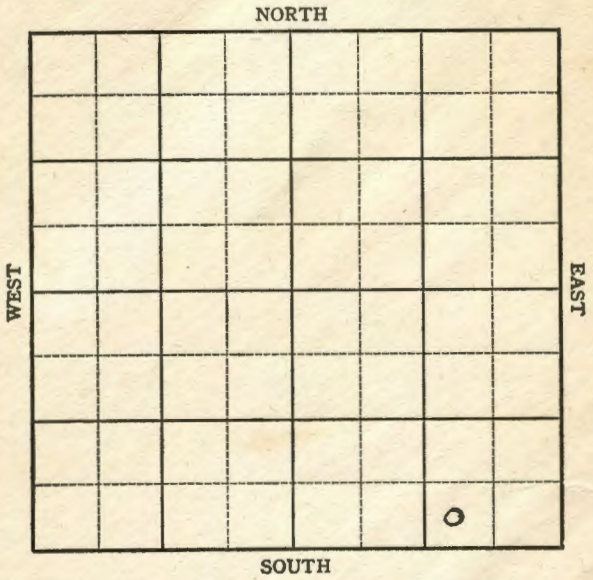

FORM 252-A
5M 12-46 PETROL

KANSAS

Miscellaneous

Sec. 22 Twp. 28 R. 3-E

Well No. 2 Ramsey Farm

J. P. Gatty Company

SW SE SE

____ Ft. from N. Line

330 Ft. from S. Line

990 Ft. from E. Line

____ Ft. from W. Line

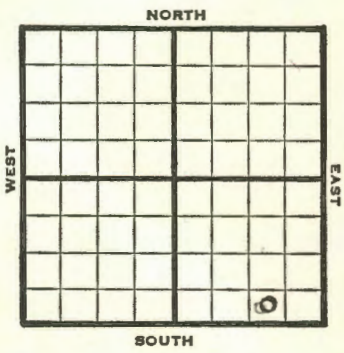

Butler County

1947	1315 REPORT
2-12	Machine
2/19	8" @ 170' Drlg 1840'
2/26	Miss 2743 Simp 2983 5" @ 2985 Pump 40 Pot Grav. 38 TD 2987'

COMPLETED

Form 26 200 Bks. 10-46 Petrol KANSAS Miscellaneous
Kansas

Map No. 12 Sec. 22 Twp. 28 R. 3E

Well No. 2 Ramsey

J. P. Gatty Company

COMPLETE Contractor

SW SE SE

E1,1315

SECTION PLAT



Ft. from N. Line

330 Ft. from S. Line

990 Ft. from E. Line

Ft. from W. Line

Butler County

Location

Rig up

Drilling and Remarks:

Miss 2743
Sing 2983
5" @ 2985
Pump 40 Bt.

38° Gr

RECORD

Cased in., ft.

Sand

Gas

Oil

Total Depth 2987

PRODUCTION

1st 24 hrs. Nat.

1st 24 hrs. after shot

Gas Cu. Ft.

Dry Hole

Abandoned

Date

FEB 2 6 1947 19 S. J. LEWIS Scout

Form 26 200 Bks. 10-46 Petrol KANSAS Miscellaneous
Kansas

Map No. 12 Sec. 22 Twp. 28 R. 3E

Well No. 2 Ramsey

J. P. Gatty Company

FIRST REPORT Contractor

SW SE SE

SECTION PLAT

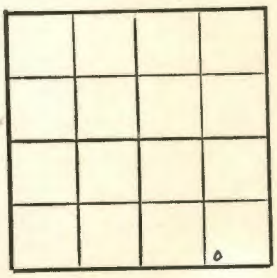

Ft. from N. Line

330 Ft. from S. Line

990 Ft. from E. Line

Ft. from W. Line

Butler County

Location

Rig up

Drilling and Remarks:

Machine

RECORD

Cased in., ft.

Sand

Gas

Oil

Total Depth

PRODUCTION

1st 24 hrs. Nat.

1st 24 hrs. after shot

Gas Cu. Ft.

Dry Hole

Abandoned

Date

FEB 1 2 1947 19 S. J. LEWIS Scout