

KANSAS

Butler

FORM 51 25M 3-49 PETROL

FORM 252-A
5M 10-48 PETROL

Butler **KANSAS** ✓

Section 23 Township 28 Range 3E

Sec. 23 Twp. 28 R. 3E

Well No. 3 Barnhart


Well No. #3 Barnhart Farm _____

Company Talbott & Sohio

Talbott & Sohio Company

Misc.
NORTH

Miscellaneous

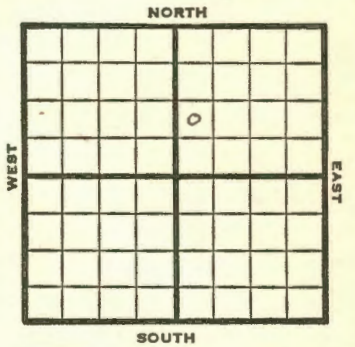


_____ Ft. from N. Line

990' Ft. from S. Line

_____ Ft. from E. Line

330' Ft. from W. Line



NW SW NE

1949

Elev. 1318' REPORT

6/8 Drlg. 100'
 6/15 8" @ 160'
 Drlg. 2675'
 6/21 **Simpson Sd 2981'**
 TD 2996'
 15 qts to CO

6/28 " "
 7/6 " "
 7/12 " "
 7/20 " "

7/27 **Simp 2981'**
 5" @ 2960'
 15 qts
 Pump 50 oil Pöt.
 Gr. 44°
 TD 2996'
COMPLETED

Map No. K12 Sec. 23 Twp. 28 R. 3E

Well No. 3 Barnhart

Talbott & Sohio Company

COMPLETE Contractor

NW SW NE

21137
SECTION PLAT

		o	

Ft. from N. Line

990 Ft. from S. Line

Ft. from E. Line

330 Ft. from W. Line

Butler County

Location _____

Rig up _____

Drilling and Remarks:

Dring 2977

50' @ 2960

150 to

Runy 50' oil 10'

44' oil

RECORD

Cased _____ in., _____ ft.

Sand _____

Gas _____

Oil _____

Total Depth: 2996

PRODUCTION

1st 24 hrs. Nat. _____

1st 24 hrs. after shot _____

Gas _____ Cu. Ft.

Dry Hole _____

Abandoned _____

Date

JUL 27 1949 19

S. J. LEWIS Scout

Butler County Kansas State

Map No. _____ Sec. 23 Twp. 28 R. 3E

Well No. 3 Barnhart

Talbott & Sohio Company

Contractor

NW SW NE

FIRST REPORT
SECTION PLAT

			o	

Ft. from N. Line

990 Ft. from S. Line


Ft. from E. Line

330 Ft. from W. Line

Miscellaneous

Remarks:

drlg. 100



Date JUN 8 1949

Scout S. J. LEWIS