

GP

STATE OF KANSAS
STATE CORPORATION COMMISSION
CONSERVATION DIVISION
500 INSURANCE BUILDING
212 NORTH MARKET
WICHITA 2, KANSAS

Form CP-1

RECEIVED
STATE CORPORATION COMMISSION
JUN 3 1970
CONSERVATION DIVISION
Wichita, Kansas

WELL PLUGGING APPLICATION FORM
File One Copy

Lease Owner Robert F. White
(Applicant)
Address 714 Union Center, Wichita, Kansas 67202

Lease (Farm Name) Farner Well No. 2

Well Location SE/4 NW/4 SW/4 Sec. 2 Twp. 28 S Rge. 7 (E) (W)

County Butler Field Name (If any) Kieghley

Total Depth 2766 Oil Well Gas Well Input Well SWD Well D & A

Was well log filed with application? Yes If not, explain: _____

Date and hour plugging is desired to begin June 10, 1970


Plugging of the well will be done in accordance with the Rules and Regulations of the State Corporation Commission.

Name of the person on the lease in charge of well owner C. H. Bing
Rural Route _____ Address Latham, Kansas 67042

Plugging Contractor Flint Engineering & Construction Company License No. 547
Address Box 950, Eldorado, Kansas 67042

Invoice covering assessment for plugging this well should be sent to _____
Robert F. White Address 714 Union Center, Wichita, Kansas 67202

and payment will be guaranteed by applicant.

Signed: 
Applicant or Acting Agent

Date: June 2, 1970



State Corporation Commission

CONSERVATION DIVISION

(Oil, Gas and Water)

500 Insurance Bldg. 212 N. Market
WICHITA, KANSAS 67202

June 18, 1970

Copy of Authority sent 6/3/70

WELL PLUGGING AUTHORITY

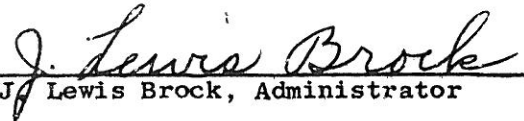
| | | |
|-----------------------|---------------------|-------------------------|
| Robert F. White | Well No. | 2 |
| 714 Union Center | Lease | Farner |
| Wichita, Kansas 67202 | Description | SE NW SW 2-28-7E |
| | County | Butler |
| | Total Depth | 2766' |
| | Plugging Contractor | Flint Engin., & Const.C |

Gentlemen:

This is your authority to plug the above subject well in accordance with the Rules and Regulations of the State Corporation Commission.

This authority is void after 90 days from the above date.

Very truly yours,


J. Lewis Brock, Administrator

(Ted Dewey is on vacation)

Mr. H. E. Hess - 1422 Elizabeth St - Winfield, Ks. 67156
is hereby assigned to supervise the plugging of the above named well.

R

Form CP-3
Rev. 6-14-68
RECEIVED
STATE CORPORATION COMMISSION
JUN 24 1970
CONSERVATION DIVISION
Wichita, Kansas

KANSAS

STATE CORPORATION COMMISSION

CONSERVATION DIVISION AGENT'S REPORT

J. Lewis Brock
Administrator
500 Insurance Building
Wichita, Kansas 67202

Well Plugging Authority: June 6/70
Well Plugging Completed: June 13/70

Operator's Full Name Robert F. White

Complete Address 714 Union Center Wichita, Kans. 67202

Lease Name Farner Well No. 2

Location SE NW SW Sec. 2 Twp. 28 Rge. 7E (E) (W)

County Butler Total Depth 2755'

Abandoned Oil Well Gas Well Input Well SWD Well D & A

Other well as hereafter indicated _____

Plugging Contractor Flint Eng. & Constr.

Address 2375 W. Central El Dorado, Kans. License No. 547

Operation Completed: Hour _____ Day 13 Month June Year 1970

The above well was plugged as follows:

T.D. - 2755'

2755' - 4 1/2" - 1055' recovered. Filled to 2740' - 5 sacks cement.

Bridge 220* - 200', 20 sacks cement.

Mud to 30' - 10 sacks cement to surface.

I hereby certify that the above well was plugged as herein stated.

INVOICED

DATE 6-25-70

INV. NO. 1617-E

Signed: Ted E. Newby
Well Plugging Supervisor

SP

Augusta Oil Co., Inc.
Farmer #2
SE NW SW 2-28-R7E
Butler County

WELL LOG

Started 7-9-60
Completed 7-15-60
R. T. D. 2766'

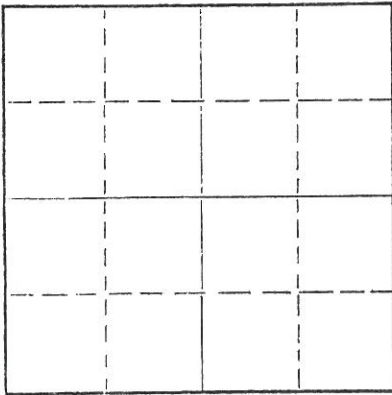
| | | |
|-----------|------|--------------------|
| 0----- | 10 | soil |
| 10----- | 22 | clay |
| 22----- | 74 | flint rock |
| 74----- | 165 | lime & shale |
| 165----- | 180 | lime & shale |
| 180----- | 227 | shale & shells |
| 227----- | 435 | lime & shale |
| 435----- | 550 | shale & shells |
| 550----- | 700 | lime & shale |
| 700----- | 840 | shale & lime stks. |
| 840----- | 1160 | lime |
| 1160----- | 1240 | shale & lime stks. |
| 1240----- | 1360 | lime |
| 1360----- | 1465 | lime & shale |
| 1465----- | 1592 | lime & shale |
| 1592----- | 1710 | shale & lime |
| 1710----- | 1741 | Lansing |
| 1741----- | 1890 | lime |
| 1890----- | 1950 | lime, Lansing base |
| 1950----- | 2015 | shale |
| 2015----- | 2035 | lime & shale |
| 2035----- | 2097 | K. C. |
| 2097----- | 2236 | lime |
| 2236----- | 2240 | shale |
| 2240----- | 2364 | lime & shale |
| 2364----- | 2385 | lime |
| 2385----- | 2599 | sandy shale |
| 2399----- | 2420 | shale & lime |
| 2420----- | 2443 | lime & shale |
| 2443----- | 2495 | Fort Scott |
| 2495----- | 2640 | shale & lime |
| 2640----- | 2744 | shale |
| 2744----- | 2757 | Miss. lime |
| 2757----- | 2766 | Miss. lime |
| 2766----- | | R. T. D. |

RECEIVED
STATE CORPORATION COMMISSION
JUN 3 1970
CONSERVATION DIVISION
Wichita, Kansas

Robert R. Boley
Geologist

Give All Information Completely
Make Required Affidavit
Mail or Deliver Report to:
Conservation Division
State Corporation Commission
212 No. Market
Wichita, Kansas 67202
NORTH

WELL PLUGGING RECORD



Locate well correctly on above
Section Plat

Butler County, Sec. 2 Twp. 28S Rge. 7 (E) E (W)
Location as "NE/CNW/SW" or footage from lines SE/4 NW/4 SW/4
Lease Owner Robert F. White
Lease Name Farner Well No. 2
Office Address 714 Union Center, Wichita, Kansas 67202
Character of Well (completed as Oil, Gas or Dry Hole) Oil
Date well completed July 15, 1960 19 60
Application for plugging filed June 2, 1970 19 70
Application for plugging approved June 3, 1970 19 70
Plugging commenced 6--10-70 19
Plugging completed 6-13-70 19
Reason for abandonment of well or producing formation No longer economic.

If a producing well is abandoned, date of last production April 1 19 70
Was permission obtained from the Conservation Division or its agents before plugging was commenced? Yes

Name of Conservation Agent who supervised plugging of this well Ted Dewey
Producing formation Mississippi Depth to top 2744 Bottom 2766 Total Depth of Well 2766 Feet
Show depth and thickness of all water, oil and gas formations.

OIL, GAS OR WATER RECORDS

CASING RECORD

| FORMATION | CONTENT | FROM | TO | SIZE | PUT IN | PULLED OUT |
|-----------|---------|------|------|--------|--------|------------|
| | | 0 | 80 | 8-5/8" | 80 | 0 |
| | | 0 | 2766 | 4-1/2" | 2766 | 1056.14' |
| | | | | | | |
| | | | | | | |
| | | | | | | |

Describe in detail the manner in which the well was plugged, indicating where the mud fluid was placed and the method or methods used in introducing it into the hole. If cement or other plugs were used, state the character of same and depth placed, from _____ feet to _____ feet for each plug set.

Fill bottom from 2766' to 2740' with gravel, mix and dump 5 sacks cement.

Set 20' rock bridge from 220' to 200', dump 20 sacks cement,
Mud hole to 30', dump 10 sacks of cement to surface.

RECEIVED
STATE CORPORATION COMMISSION
JUN 22 1970
CONSERVATION DIVISION
Wichita, Kansas

(If additional description is necessary, use BACK of this sheet)

Name of Plugging Contractor Flint Engineering and Const. Co.
Address 2375 W. Central El Dorado, Kansas

STATE OF Kansas, COUNTY OF Butler, ss.
_____, (employee of owner) or (owner or operator) of the above-described well, being first duly sworn on oath, says: That I have knowledge of the facts, statements, and matters herein contained and the log of the above-described well as filed and that the same are true and correct. So help me God.

(Signature) J. Blawie

(Address)

Subscribed and sworn to before me this 16 day of June, 19 70

Jeanne L. Davis

Notary Public.

