

69

STATE OF KANSAS
STATE CORPORATION COMMISSION
CONSERVATION DIVISION
500 INSURANCE BUILDING
212 NORTH MARKET
WICHITA 2, KANSAS

Form CP-1

WELL PLUGGING APPLICATION FORM
File One Copy

RECEIVED
STATE CORPORATION COMMISSION
OCT 6 1970
CONSERVATION DIVISION
Wichita, Kansas

Lease Owner Robert F. White
(Applicant)

Address 714 Union Center, Wichita, Kansas 67202

Lease (Farm Name) Farner Well No. 1

Well Location NW NE SW Sec. 2 Twp. 28S Rge. 7 (E) E (W)

County Butler Field Name (If any) Kieghley

Total Depth 2788' Oil Well Gas Well Input Well SWD Well D & A

Was well log filed with application? Yes If not, explain: _____

Date and hour plugging is desired to begin October 1, 1970

Plugging of the well will be done in accordance with the Rules and Regulations of the State Corporation Commission.

Name of the person on the lease in charge of well owner C. H. Bing

Address R. R., Latham, Kansas


Plugging Contractor Flint Engineering & Construction Company License No. _____

Address Box 950, Eldorado, Kansas 67042

Invoice covering assessment for plugging this well should be sent to Robert F. White

714 Union Center Address Wichita, Kansas 67202

and payment will be guaranteed by applicant.

Signed: 
Applicant or Acting Agent

Date: October 5, 1970

State of Kansas



State Corporation Commission

CONSERVATION DIVISION

(Oil, Gas and Water)

500 Insurance Bldg.

212 N. Market

WICHITA, KANSAS 67202

October 6, 1970

WELL PLUGGING AUTHORITY

Robert F. White
714 Union Center
Wichita, Ks. 67202

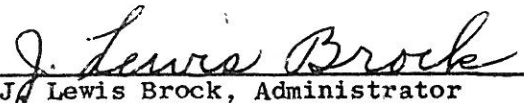
Well No.	1
Lease	Farner
Description	NW NE SW 2-28-7E
County	Butler
Total Depth	2788'
Plugging Contractor	Flint Engin., & Const., Co

Gentlemen:

This is your authority to plug the above subject well in accordance with the Rules and Regulations of the State Corporation Commission.

This authority is void after 90 days from the above date.

Very truly yours,


J. Lewis Brock, Administrator

Mr. Ted Dewey Box 336 - Augusta, Kansas 67010
is hereby assigned to supervise the plugging of the above
named well.

BR R

KANSAS

STATE CORPORATION COMMISSION

CONSERVATION DIVISION AGENT'S REPORT

Form CP-3
STATE CORPORATION COMMISSION
Rev. 6-4-68
OCT 21 1970
CONSERVATION DIVISION
Wichita, Kansas

J. Lewis Brock
Administrator
500 Insurance Building
Wichita, Kansas 67202

Well Plugging Authority: Oct. 6/70
Well Plugging Completed: Oct. 19/70

Operator's Full Name Robert F. White

Complete Address 714 Union Center Wichita, Kans. 67202

Lease Name Farner Well No. 1

Location NW NE SW Sec. 2 Twp. 28 Rge. 7E (E) (W)

County Butler Total Depth 2788'

Abandoned Oil Well Gas Well Input Well SWD Well D & A

Other well as hereafter indicated _____

Plugging Contractor Flint Eng. & Constr.

Address 2375 W. Central El Dorado, Kans. 67042 License No. 547

Operation Completed: Hour _____ Day 19 Month Oct. Year 1970

The above well was plugged as follows:

2788'

75' - 8 5/8" circulated.

2772' - 4 1/2" cemented with 50 sacks cement.

Filled to 2770' - 3 sacks cement. 1500' - 4 1/2" recovered.

Bridge 220' - 200', 4 yds. Redi-mix to surface.

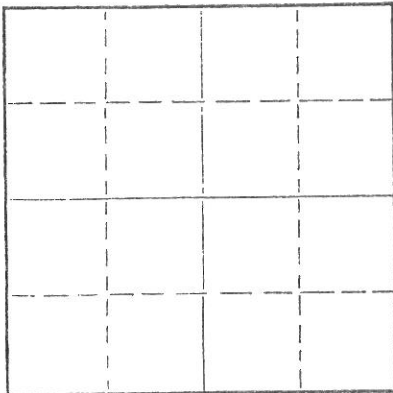
I hereby certify that the above well was plugged as herein stated.

Signed: Red E. Woodley
Well Plugging Supervisor

INVOICED
DATE 10-21-70
INV. NO. 2249-E

Give All Information Completely
Make Required Affidavit
Mail or Deliver Report to:
Conservation Division
State Corporation Commission
212 No. Market
Wichita, Kansas 67202

WELL PLUGGING RECORD



Locate well correctly on above Section Plat

Butler County, Sec. 2 Twp. 28^S Rge. 7 (E) E(W)
NW/4 NE/4 SW/4
Location as "NE/CNW/SW" or footage from lines _____
Lease Owner Robert E. White
Lease Name Farner Well No. 1
Office Address 714 Union Center, Wichita, Kansas 67202
Character of Well (completed as Oil, Gas or Dry Hole) Oil
Date well completed August 12 1959
Application for plugging filed October 1 1970
Application for plugging approved 10-6-70 19____
Plugging commenced 10-15-70 19____
Plugging completed 10-19-70 19____
Reason for abandonment of well or producing formation No longer economic.

If a producing well is abandoned, date of last production September 1 1970
Was permission obtained from the Conservation Division or its agents before plugging was commenced? Yes

Name of Conservation Agent who supervised plugging of this well Ted Davoy
Producing formation Mississippi Depth to top 2757 Bottom 2778 Total Depth of Well 2778 Feet
Show depth and thickness of all water, oil and gas formations.

OIL, GAS OR WATER RECORDS

CASING RECORD

FORMATION	CONTENT	FROM	TO	SIZE	PUT IN	PULLED OUT
		0	75	8-5/8"	75	0
		0	2772	4-1/2"	2772	2772 1514.59'

Describe in detail the manner in which the well was plugged, indicating where the mud fluid was placed and the method or methods used in introducing it into the hole. If cement or other plugs were used, state the character of same and depth placed, from _____ feet to _____ feet for each plug set.

Fill bottom from 2778' to 2770' with gravel, mix and dump 3 sacks cement.
Set 20' rock bridge from 220' to 200', dump 4 yards ready mix to surface.

RECEIVED
STATE CORPORATION COMMISSION
NOV 2 1970
CONSERVATION DIVISION
Wichita, Kansas

(If additional description is necessary, use BACK of this sheet)

Name of Plugging Contractor Flint Engineering and Const. Co.
Address 2375 W. Central El Dorado, Kansas

STATE OF Kansas, COUNTY OF Butler, ss.

(employee of owner) or (owner or operator) of the above-described well, being first duly sworn on oath, says: That I have knowledge of the facts, statements, and matters herein contained and the log of the above-described well as filed and that the same are true and correct. So help me God.

(Signature) Richard E. Hausman

(Address) _____



Subscribed and sworn to before me this 29 day of October, 1970

Jeanne J. Davis
Notary Public.

Sept. 19, 1971