

10-30-22E

State Geological Survey  
WICHITA BRANCH  
KANSAS DRILLERS LOG

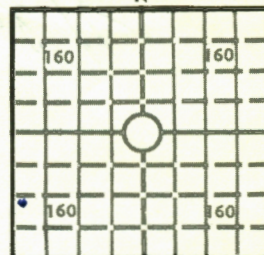
**IMPORTANT**  
Kans. Geo. Survey request  
samples on this well.

S. 10 T. 30 R. 22E E W

Loc. SW NW

County Crawford

640 Acres  
N



Locate well correctly

Elev.: Gr. \_\_\_\_\_

DF \_\_\_\_\_ KB \_\_\_\_\_

API No. 15 — 037 — 20,185  
County Number

Operator  
Edward Ratzlaff

Address  
Route #1, Box 108, McCune, Kansas

Well No. \_\_\_\_\_ Lease Name Edward Ratzlaff

Footage Location  
1100 feet from (N) (S) line 300 feet from (E) (W) line

Principal Contractor Fultz Drilling Co Geologist \_\_\_\_\_

Spud Date April 29-75 Total Depth 125 P.B.T.D. \_\_\_\_\_

Date Completed May 5-75 Oil Purchaser \_\_\_\_\_

CASING RECORD

Report of all strings set—surface, intermediate, production, etc.

Purpose of string	Size hole drilled	Size casing set (in O.D.)	Weight lbs/ft.	Setting depth	Type cement	Sacks	Type and percent additives
	10	8 5/8	24	25	portland	4	

LINER RECORD

PERFORATION RECORD

Top, ft.	Bottom, ft.	Sacks cement	Shots per ft.	Size & type	Depth interval

TUBING RECORD

Size	Setting depth	Packer set at

ACID, FRACTURE, SHOT, CEMENT SQUEEZE RECORD

Amount and kind of material used	Depth interval treated
Dry Hole	
saved for water well	

INITIAL PRODUCTION

Date of first production		Producing method (flowing, pumping, gas lift, etc.)			
RATE OF PRODUCTION PER 24 HOURS	Oil	Gas	Water	Gas-oil ratio	
	bbls.	MCF	bbls.	CFPB	
Disposition of gas (vented, used on lease or sold)			Producing interval (s)		

INSTRUCTIONS: As provided in KCC Rule 82-2-125, within 90 days after completion of a well, one completed copy of this Drillers Log shall be trans-  
mitted to the State Geological Survey of Kansas, 4150 Monroe Street, Wichita, Kansas 67209. Copies of this form are available from the Conservation  
Division, State Corporation Commission, 3830 So. Meridian (P.O. Box 17027), Wichita, Kansas 66217. Phone AC 316-522-2206. If confidential custody  
is desired, please note Rule 82-2-125. Drillers Logs will be on open file in the Oil and Gas Division, State Geological Survey of Kansas, Lawrence, Kansas  
66044.



Operator

E. D. Ratlaff

DESIGNATE TYPE OF COMP.: OIL, GAS,  
DRY HOLE, SWDW, ETC.:

Well No.

#1

Lease Name

E. D. Ratlaff

Dry Hole

S 10 T 30 R 12 E 3 W

## WELL LOG


Show all important zones of porosity and contents thereof; cored intervals, and all drill-stem tests, including depth interval tested, cushion used, time tool open, flowing and shut-in pressures, and recoveries.

SHOW GEOLOGICAL MARKERS, LOGS RUN,  
OR OTHER DESCRIPTIVE INFORMATION.

FORMATION DESCRIPTION, CONTENTS, ETC.	TOP	BOTTOM	NAME	DEPTH
Soil	0	2		
Lime	2	12		
Shale	12	20		
Lime	20	30		
Shale	30	80		
Lime	80	100		
Shale	100	104		
Lime	104	114		
Slate	114	125	E. D.	125

USE ADDITIONAL SHEETS, IF NECESSARY, TO COMPLETE WELL RECORD.

Date Received




Edward Ratlaff

Signature

owner

Title

Date



10-p-99C