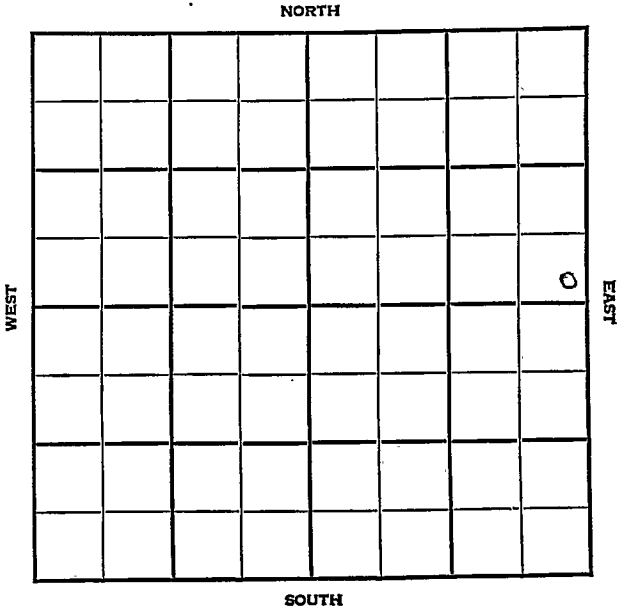


Section 2 Township 32 Range 5E

Well No. #1 Ewers

Company E. Adair



KANSAS

Cowley

Sec. 2 Twp. 32 R. 5 E

Well No. #1 Ewers Farm

E. Adair Company

Wildcat

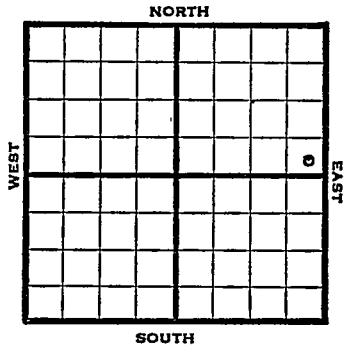
 Ft. from N. Line

3 30 Ft. from S. Line

330 Ft. from E. Line

 Ft. from W. Line

SE NE



Elev. 1359 REPORT

1947

10/1 RUR

10/8 8" @ 125'
Drlg. 1833'

10/15 Miss. 3083
TD 3133

ABANDONED

Map No. _____ Sec. 2 Twp. 32 R. 5E

Well No. 1 Ewers

E. Adair Company

FIRST REPORT

Contractor

SE NE


SECTION PLAT

_____ Ft. from N. Line

330 Ft. from S. Line

330 Ft. from E. Line

_____ Ft. from W. Line



Cowley County

Location _____

Rig up _____

Drilling and Remarks:

R U R

RECORD

Cased _____ in., _____ ft.

Sand _____

Gas _____

Oil _____

Total Depth _____

PRODUCTION

1st 24 hrs. Nat. _____

1st 24 hrs. after shot _____

Gas _____ Cu. Ft.

Dry Hole _____

Abandoned _____

Date

OCT 1 1947 19

S. J. LEWIS Scout

