COMPANY CROSS WIND PETROLEUM LEASE & WELL NO. MILLER #1-17 SEC. 17 TWP. 33S RGE. 9E TEST NO. 1 DATE 10/24/87

FORMATION TEST REPORT



Home Office: Wichita, Kansas 67201

P.O. Box 1599 Phone (316) 262-5861

WESTERN TESTING CO. INC.
SUBSURFACE PRESSURE SURVEY

DATE	: 10-24-87			TICKET	: 13068
CUSTOMER	: CROSS WIND PETROLEUM			LEASE	: MILLER
WELL	: #1-17 TEST: 1			GEOLOGIST	: T. WILLIAMS
ELEVATION	: 1154 KB			FORMATION	: STALNAKER
SECTION	: 17			TOWNSHIP	: 33S
RANGE	: 9E	COUNTY	: CHAUTAUQUA	STATE	: KANSAS
GAUGE SN#	: 10979	RANGE	: 4100	CLOCK	: 12

INTERVAL FROM	: 975	TO	: 1032	TOTAL DEPTH	: 2559
DEPTH OF SELECTIVE ZONE	: 1035				
PACKER DEPTH	: 975	SIZE	: 6.63		
PACKER DEPTH	: 1032	SIZE	: 6.63		
PACKER DEPTH	:	SIZE	:		
PACKER DEPTH	:	SIZE	:		

DRILLING CON.	: EDCO RIG #2		
MUD TYPE	: CHEMICAL	VISCOSITY	: 59
WEIGHT	: 9.7	WATER LOSS (CC)	: 11.2
CHLORIDES (PPM)	: 8000		
JARS-MAKE	: -	SERIAL NUMBER	: -
DID WELL FLOW ?	: NO	REVERSED OUT ?	: NO

DRILL COLLAR LENGTH	: 228	FT	I.D. inch	: 2.25	
WEIGHT PIPE LENGTH	: 0	FT	I.D. inch	: 0.00	
DRILL PIPE LENGTH	: 758	FT	I.D. inch	: 2.70	
TEST TOOL LENGTH	: 15	FT	TOOL SIZE	: 5.50	
ANCHOR LENGTH	: 57	FT	ANCHOR SIZE	: 5.50	
SURFACE CHOKE SIZE	: .75	IN	BOTTOM CHOKE SIZE	: .75	
MAIN HOLE SIZE	: 7.875	IN	TOOL JOINT SIZE	: 3.5 IF	

BLOW COMMENT #1 :
BLOW COMMENT #2 :
BLOW COMMENT #3 :
BLOW COMMENT #4 :

RECOVERED : 0 FT OF:

Total Barrels Fluid = 0.00
Total Fluid Prod Rate = 0.00 BFPD

REMARK 1 : MISRUN: HOOK WOULDN'T SET DUE TO HEAVY WALL CAKE.
REMARK 2 :
REMARK 3 :
REMARK 4 :

SET PACKER(S) : 12:05 AM TIME STARTED OFF BOTTOM : 12:25 AM
WELL TEMPERATURE : 0

INITIAL HYDROSTATIC PRESSURE			(A)	0		
INITIAL FLOW PERIOD	MIN:	0	(B)	0	PSI TO (C) :	0
INITIAL CLOSED IN PERIOD	MIN:	0	(D)	0		
FINAL FLOW PERIOD	MIN:	0	(E)	0	PSI TO (F) :	0
FINAL CLOSED IN PERIOD	MIN:	0	(G)	0		
FINAL HYDROSTATIC PRESSURE			(H)	0		

Lkt # 13068

I



10979

05 #1

130 68

JK # B068

O



Lkt # 13068

Below Straddle



COMPANY CROSS WIND PETROLEUM

LEASE & WELL NO. MILLER #1-17

SEC. 17 TWP. 33S RGE. 9E

TEST NO. 2 DATE 10/24/87

FORMATION TEST REPORT



Home Office: Wichita, Kansas 67201

P.O. Box 1599 Phone (316) 262-5861

WESTERN TESTING CO. INC.
SUBSURFACE PRESSURE SURVEY

DATE	: 10-24-87			TICKET	: 13069
CUSTOMER	: CROSS WIND PETROLEUM			LEASE	: MILLER
WELL	: #1-17 TEST: 2			GEOLOGIST	: T. WILLIAMS
ELEVATION	: 1154 KB			FORMATION	: STALNAKER
SECTION	: 17			TOWNSHIP	: 33S
RANGE	: 9E	COUNTY :	CHAUTAUQUA	STATE	: KANSAS
GAUGE SN#	: 10979	RANGE :	4100	CLOCK	: 12

INTERVAL FROM	: 975	TO	: 1027	TOTAL DEPTH	: 2559
DEPTH OF SELECTIVE ZONE	: 1060				
PACKER DEPTH	: 975	SIZE	: 6.63		
PACKER DEPTH	: 1027	SIZE	: 6.63		
PACKER DEPTH	:	SIZE	:		
PACKER DEPTH	:	SIZE	:		

DRILLING CON.	: EDCO RIG #2		
MUD TYPE	: CHEMICAL	VISCOSITY	: 59
WEIGHT	: 9.7	WATER LOSS (CC)	: 11.2
CHLORIDES (PPM)	: 8000		
JARS-MAKE	: -	SERIAL NUMBER	: -
DID WELL FLOW ?	: -	REVERSED OUT ?	: -

DRILL COLLAR LENGTH	: 228	FT	I.D. inch	: 2.25	
WEIGHT PIPE LENGTH	: 0	FT	I.D. inch	: 0.00	
DRILL PIPE LENGTH	: 758	FT	I.D. inch	: 2.70	
TEST TOOL LENGTH	: 15	FT	TOOL SIZE	: 5.50	
ANCHOR LENGTH	: 52	FT	ANCHOR SIZE	: 5.50	
SURFACE CHOKE SIZE	: .75	IN	BOTTOM CHOKE SIZE	: .75	
MAIN HOLE SIZE	: 7.875	IN	TOOL JOINT SIZE	: 3.5 IF	

BLOW COMMENT #1 : WEAK BLOW FOR 6 MINUTES.
BLOW COMMENT #2 :
BLOW COMMENT #3 :
BLOW COMMENT #4 :

RECOVERED : 0 FT OF:

Total Barrels Fluid = 0.00
Total Fluid Prod Rate = 0.00 BFPD

REMARK 1 : MISRUN: TOOL PLUGGED.
REMARK 2 : STARTED OUT WITH TOOL @ 10:00 AM- LEFT HOOK TOOL ANCHOR & RECORDER IN HOLE. WENT IN HOLE WITH DRILL PIPE & RECOVERED TOOLS OUT OF HOLE @ 1:00 PM WITH FISH.
REMARK 3 :
REMARK 4 :

SET PACKER(S) : 8:00 AM TIME STARTED OFF BOTTOM : 10:00 AM
WELL TEMPERATURE : 86

INITIAL HYDROSTATIC PRESSURE			(A)	0		
INITIAL FLOW PERIOD	MIN:	0	(B)	0	PSI TO (C) :	0
INITIAL CLOSED IN PERIOD	MIN:	0	(D)	0		
FINAL FLOW PERIOD	MIN:	0	(E)	0	PSI TO (F) :	0
FINAL CLOSED IN PERIOD	MIN:	0	(G)	0		
FINAL HYDROSTATIC PRESSURE			(H)	0		

Dkt # 13069

I

Lot # 13069

O



Ikt # 13069

Below Straddle

13265

DST # 2

13069