

DX 78-1

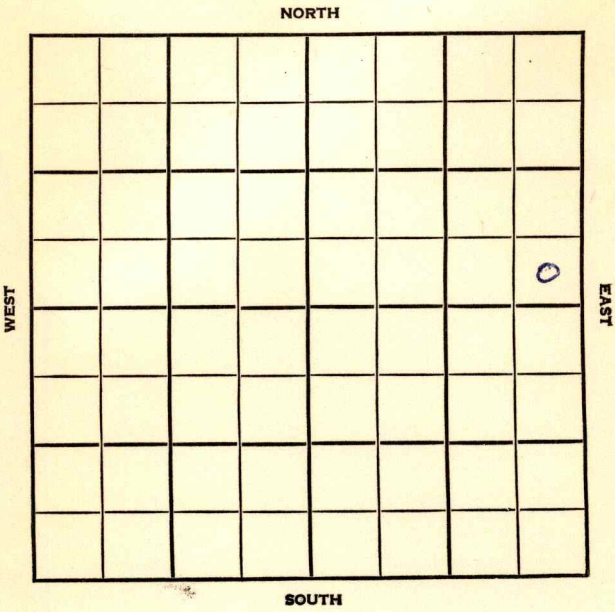
Cowley

KANSAS

Section 19 Township 33 Range 5 E

Well No. #1 Powell

Company Time Pet.



| | | |
|------------|------------|----------|
| SEC. 19 | TWP. 33 | R. 5E |
|------------|------------|----------|

WELL NO.

#1 Powell

FARM

COMPANY

Time Petr.

CONTRACTOR

Kirkpatrick

WILDCAT

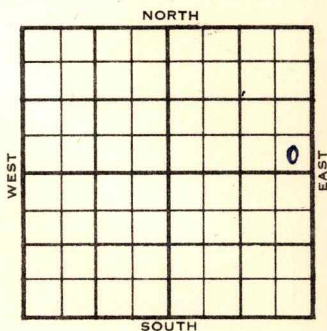
_____ Ft. from N. Line

_____ Ft. from S. Line

_____ Ft. from E. Line

_____ Ft. from W. Line

SE SE NE



1956

ELEVATION

1226

REPORT

3-7

Comm. 3-5-56
Drlg. 300

3-21

8 5/8" @ 100/100

DST 2433-42 op 1 hr. rec. 260' sw,
~~###~~ 870/20"DST 3196-3205 op 1 hr. rec. 30' gassy
salty mud, 260/20"DST 3626-40 op 1 hr. rec. 320' sw
1545/20"

B & A

Btvl. 3135

M. 3185

A. 3626

TD 3640

ABANDONED

County Cowley Elev. _____
 Sec. 19 Twp. 33 Rge. 5E
 Company Time Pet.
 Farm Name Powell No. 1

| TOPS | DEPTH | LOG | DATUM |
|--------|-------|-----|-------|
| Anh. | | | |
| Tp. | | | |
| H. | | | |
| Tr. | | | |
| Dg. | | | |
| Bl. | | | |
| L. | | | |
| K.C. | | | |
| B.K.C. | | | |
| Ce. | | | |
| C. | | | |
| M. | | | |
| M. | | | |
| K. | | | |
| Mz. | | | |
| Mq. | | | |
| V. | | | |
| S. | | | |
| S. | | | |
| A. | | | |
| R. | | | |
| Pe. | | | |
| G. | | | |
| T.D. | | | |


Loc. in Sec. SE SE NE
 Geol. _____
 Contr. Kirkpatrick
 Pool Wildcat
 FIRST REPORT
 MAR 7 1956

Date Comm. 3-5-56
drlg. 300

Co.
Lse.
No.
Sec.
T.
R.

County Cowler Elev. 1226
 Sec. 19 Twp. 33 Rge. 5E
 Company Tine Pet.
 Farm Name Powell No. 1

| TOPS | DEPTH | LOG | DATUM |
|----------------|-------------|-----|-------------|
| Anh. | | | |
| Tp. | | | |
| H. | | | |
| Tr. | | | |
| Dg. <u>B+L</u> | <u>3135</u> | | <u>1909</u> |
| Bl. | | | |
| L. | | | |
| K.C. | | | |
| B.K.C. | | | |
| Ce. | | | |
| C. | | | |
| M. | <u>3185</u> | | <u>1959</u> |
| M. | | | |
| K. | | | |
| Mz. | | | |
| Ma. | | | |
| V. | | | |
| S. | | | |
| S. | | | |
| A. | <u>3626</u> | | <u>2400</u> |
| R. | | | |
| Pe. | | | |
| G. | | | |
| T.D. | <u>3640</u> | | |

Loc. in Sec. SE SE NE
 Geol. _____
 Contr. Kirkpatrick
 Pool Wildcat

ABANDONED

Date Comm. 3-5-56 MAR 21 1956
8 5/8" @ 100/100 DST 2433-42 open 1 hr.
rec. 260' SW 870/20" DST 3196-3205
open 1 hr. rec. 30' gassy salty mud.
260/20" DST 3626-40 open 1 hr.
rec. 320' SW 1545/20"

D & A