

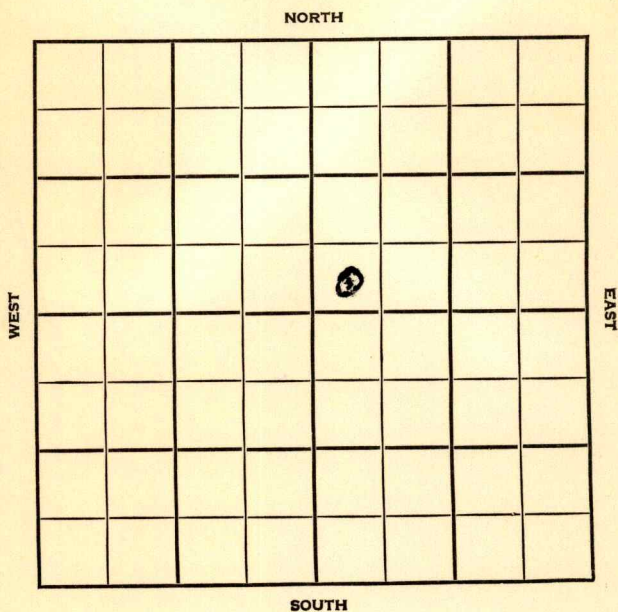
DX 78-1 Cowley

KANSAS

Section 19 Township 33 Range 4E

Well No. #1 Winfield Airport

Company Continental



Cowley

KANSAS

SEC. 19	TWP. 33	R. 4E
------------	------------	----------

WELL NO.

#1 Winfield Airport

FARM

COMPANY

Continental

CONTRACTOR

Wrico

WILDCAT

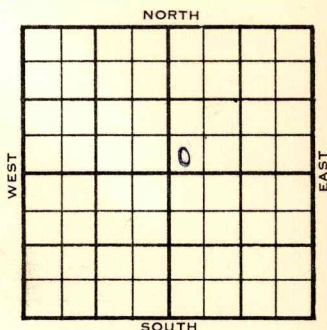
\_\_\_\_\_ Ft. from N. Line

\_\_\_\_\_ Ft. from S. Line

\_\_\_\_\_ Ft. from E. Line

\_\_\_\_\_ Ft. from W. Line

SW SW NE



1956

ELEVATION

1152

REPORT

3-21 Comm. 3-16-56  
 10 3/4" @ 208/250  
 Drlg. 2125  
 Stal. 2121

4-18 DST 3000-15 op 1 hr. rec. mud, 6/20"  
 DST 3238-61 op 1 hr. rec. 2000' GIP  
 65' so&gcm, 155' ho&gcm, 30' o&wcm,  
 510/20"  
 5 1/2" @ 3302  
 CO to 3268, 48/ 3246-58, frac,  
 S/66 bo, 86 bw, 26 hrs.  
 S/ 2 bo, 3 bwph, 12 hrs.  
 P/ 36 bo, 12 bw, 17 hrs.  
 Comp. 45 bopd, 20 bw  
 Log tops:  
 Layton 2544  
 L. 2713  
 Ft. Scott 2909  
 Bart 3199  
 Chat 3236  
 M. lime 3260  
 TD 3304

COMPLETED

County Cowley Elev. \_\_\_\_\_  
 Sec. 19 Twp. 33 Rge. 4E  
 Company Continental  
 Farm Name Winfield Airport No. 1

TOPS	DEPTH	LOG	DATUM	Loc. in Sec.
Anh.				SW SW NE
Tp.				
H.				
Tr.				
Dg. <u>Stal.</u>	<u>2121</u>			
Bl.				
L.				Geol. _____
K.C.				Contr. _____
B.K.C.				
Ce.				<u>Wrico</u>
C.				
M.				Pool _____
M.				
K.				<u>Wildcat</u>
Mz.				
Me.				
V.				
S.				
S.				
A.				
R.				
Pe.				
G.				
T.D.				


FIRST REPORT	
0	
MAR 21 56	

Date Comm. 3-16-56  
10 3/4" @ 208/250 drlg. 2125

Co.  
Lse.  
No.  
Sec.  
T.  
R.

County Cowley Elev. 1152  
 Sec. 19 Twp. 33 Rge. 4E  
 Company Continental  
 Farm Name Winfield Airport No. 1

TOPS	DEPTH	LOG	DATUM	Loc. in Sec.
Anh.				SW SW NE
TP.				
H.				
Tr.				
Dg. <u>Stal</u>	<u>2121</u>	<u>2121</u>	<u>969</u>	
Bl. <u>Layton</u>		<u>2544</u>	<u>1392</u>	
L.		<u>2713</u>	<u>1561</u>	
K.C. <u>F. Scott</u>		<u>2909</u>	<u>1757</u>	Geol.
B.K.C. <u>Bart</u>		<u>3199</u>	<u>2047</u>	Contr.
Ce.				Wrico
C. <u>Chat</u>		<u>3236</u>	<u>2084</u>	
M. <u>lime</u>		<u>3260</u>	<u>2108</u>	Pool
M.				Wildcat
K.				
Mz.				
Mq.				
V.				
S.				
S.				
A.				
R.				
PE.				
G.				
TD.	<u>3304</u>			



Date Comm. 3-16-56 APR 18 1956  
10 3/4" @ 208/250 DST 3000-15  
open 1 hr. rec. mud 6/20"  
DST 3238-61 open 1 hr. rec. 2000' GIP  
65' so & gcm 155' ho & gcm 30' o & wcm  
510/20" 5 1/2" @ 3302 @ to 3268  
48/ 3246-58 frac S/ 66 bo 86 bw  
2 6 hr. S/ 2 bo 3 bwph 12 hr.  
P/ 36 bo 12 bw 17 hr.  
Comp. 45 bopd 20 bw

Co.  
Lse.  
No.  
Sec.  
T.  
R.