

KANSAS

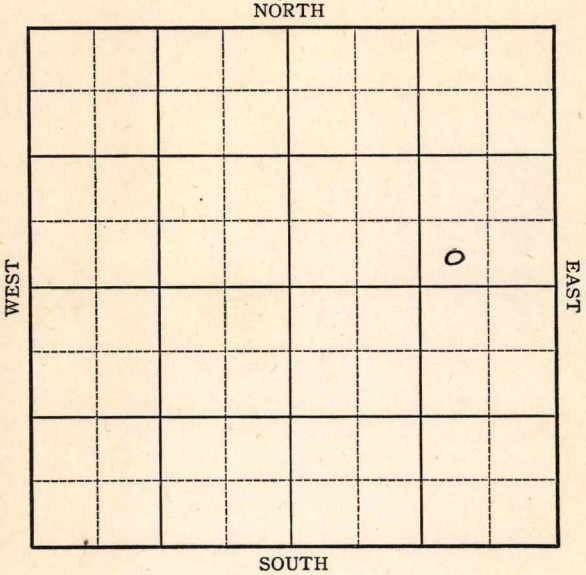
FORM 51 5M 1-42 PETROL

Cowley

Section 19 Township 33 Range 8-E

Well No. #1 Cunningham

Company Northern Ordnance



**KANSAS**

Cowley

Sec. 19 Twp. 33 R. 8-E

Well No. #1 Cunningham Farm

Northern Ordinance Company

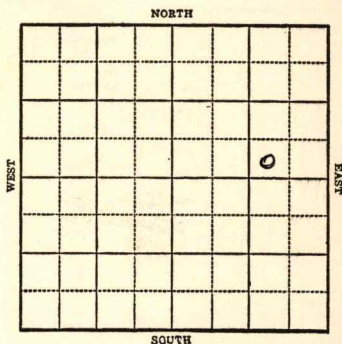
\_\_\_\_\_ Ft. from N. Line

330 Ft. from S. Line

990 Ft. from E. Line

\_\_\_\_\_ Ft. from W. Line

Miscellaneous



1943

R E P O R T

7/28 Cellar

8/4 "

8/11 Table

8/18 20" @ 17'  
Drlg. 170'

8/25 15" @ 385'  
Drlg. 790'

9/1 13" @ 1870

9/8 10" @ 1175  
Drlg. 1375'

9/15 1495' HR 10"

9/22 10" @ 1674'  
Drlg. 2070'

9/29 **KC 2403-37** T.D.

7" @ 2406

WOC.

10/6 "

10/13 3000 acid pump 8 oil a day for  
4 days

10/20 " "

**OVER**

1943

10/27

KC 2403

7" @ 2406

3000 acid

Pump 8 Pot.

T.D. 2437'

Gravity 36.2

**COMPLETED**

**KANSAS**

Map No. 3 Sec. 19 Twp. 33 R. 8E

Well No. 1 Cunningham

Northern Ordnance Company

COMPLETED Contractor

SW SE NE


SECTION PLAT

\_\_\_\_\_ Ft. from N. Line

330 Ft. from S. Line

990 Ft. from E. Line

\_\_\_\_\_ Ft. from W. Line



Miscellaneous

Location \_\_\_\_\_

Rig up \_\_\_\_\_

Drilling and Remarks:

*MC 2403*

*7" @ 2406*

*3000 acid*

*Pump & Pst*

*36 1/2 gr*

RECORD

Cased \_\_\_\_\_ in., \_\_\_\_\_ ft.

Sand \_\_\_\_\_

Gas \_\_\_\_\_

Oil \_\_\_\_\_

Total Depth 2487

PRODUCTION

1st 24 hrs. Nat. \_\_\_\_\_

1st 24 hrs. after shot \_\_\_\_\_

Gas \_\_\_\_\_ Cu. Ft.

Dry Hole \_\_\_\_\_

Abandoned \_\_\_\_\_

Date

OCT 27 1943 19

S. J. LEWIS Scout

Cowley

KANSAS

Map No. \_\_\_\_\_ Sec. 19 Twp. 33 R. 8E

Well No. 1 Cunningham

Northern Ordnance Company

FIRST REPORT Contractor

SW SE NE

SECTION PLAT

\_\_\_\_\_ Ft. from N. Line  
330 Ft. from S. Line  
990 Ft. from E. Line  
\_\_\_\_\_ Ft. from W. Line

			o

MISCELLANEOUS

Location \_\_\_\_\_  
Rig up \_\_\_\_\_  
Drilling and Remarks:

Cellar

RECORD

Cased \_\_\_\_\_ in., \_\_\_\_\_ ft.  
Sand \_\_\_\_\_  
Gas \_\_\_\_\_  
Oil \_\_\_\_\_  
Total Depth \_\_\_\_\_

PRODUCTION

1st 24 hrs. Nat. \_\_\_\_\_  
1st 24 hrs. after shot \_\_\_\_\_  
Gas \_\_\_\_\_ Cu. Ft.  
Dry Hole \_\_\_\_\_  
Abandoned \_\_\_\_\_

Date

JUL 28 1943

19

S. J. LEWIS Scout