

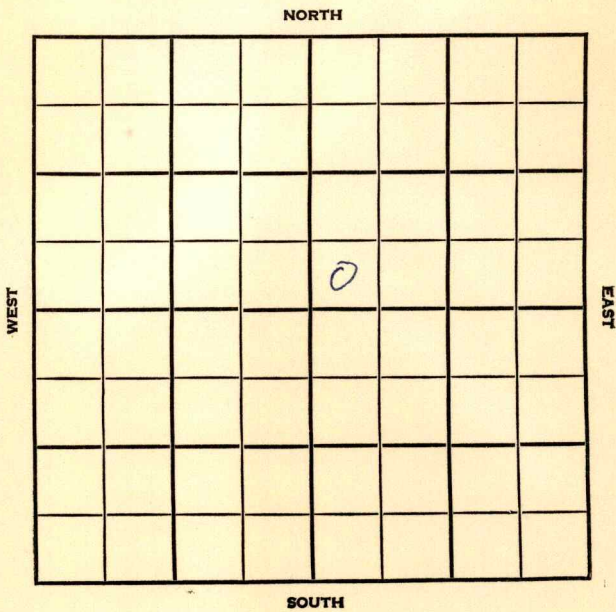
DX 78-1 Cowley

KANSAS

Section 21 Township 33 Range 4E

Well No. #1 Moore

Company Texas Company



Cowley

KANSAS

SEC. 21	TWP. -- 33	R. 4E
------------	---------------	----------

WELL NO.

#1 Moore

FARM

COMPANY

Texas Company

CONTRACTOR

Cappitt

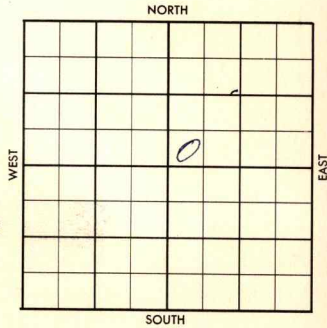
Posey

\_\_\_\_\_ FT. FROM N. LINE

\_\_\_\_\_ FT. FROM S. LINE

\_\_\_\_\_ FT. FROM E. LINE

\_\_\_\_\_ FT. FROM W. LINE



SW SW NE

1956	ELEVATION 1164'	REPORT
------	--------------------	--------

7-3 Cellar & Pits

7-18 Comm. 7-2-56  
 10 3/4" @ 163 w/150  
 DST 3175-90 op 1 hr, rec. 15' drlg.  
 mud. BHP ?  
 D & A  
 Stall. 2053'; Perry Sd. 2266';  
 Lay. 2482'; Marm 2844'; Ce. 2961';  
 Bartl. 3137'; M. 3183';  
 TD 3207'

**ABANDONED**



Co.

Loc.

No.

Sec.

T.

R.


County Cowley Elev. 1164  
 Sec. 21 Twp. 33 Rge. 1E  
 Company Texas Company  
 Farm Name Moore No. 1

TOPS	DEPTH	LOG	DATUM
Anh.			
Tp. <u>Stall</u>	<u>2053</u>		
H. <u>Perry sd</u>	<u>2266</u>		
Tr. <u>L24</u>	<u>2482</u>		
Dg. <u>Marm</u>	<u>2544</u>		
Bl.			
L.			
K.C.			
B.K.C.			
Ce. <u>Bartl</u>	<u>2961</u>		
C. <u>Bartl</u>	<u>3137</u>		
M. <u>Bartl</u>	<u>3183</u>		
M.			
K.			
Mz.			
Me.			
V.			
S.			
S.			
A.			
R.			
Pe.			
G.			
TD	<u>3207</u>		

Loc. in Sec. SW SW NE

Geol. \_\_\_\_\_  
 Contr. Cappitt

Pool Poser



Date Comm. Cellar & pits JUL 11 '56 7-2-56 10<sup>3</sup>/<sub>4</sub>  
163/150 ID 2143 JUL 18 '56 DST  
3175-90 thru new 15' ID Mud.  
BHP?

D & A