

# KANSAS

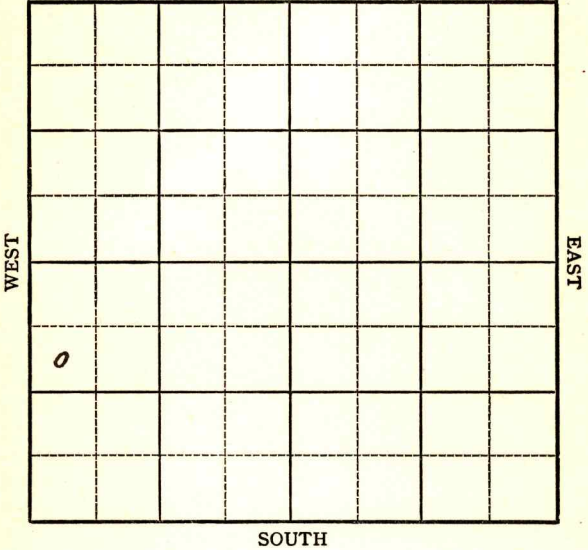
Cowley

Section 27 Township 33 Range 6E

Well No. 1 Fry

Company Woods Drlg.

Misc.  
NORTH



Sec. 27 Twp. 33 R. 6E ✓

Well No. #1 Fry Farm

Woods Drlg. Company

Miscellaneous

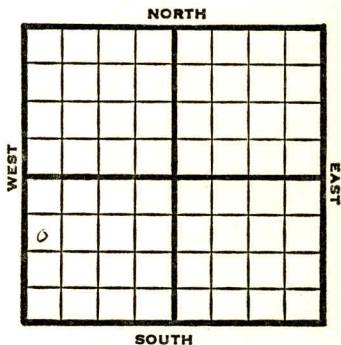
990' Ft. from N. Line

\_\_\_\_\_ Ft. from S. Line

\_\_\_\_\_ Ft. from E. Line

330' Ft. from W. Line

SW NW SW



1949

**Elev 1143'**

REPORT

3/30

Location

4/6

"

4/12

RUR

4/20

10" @ 70'  
Drlg. 2110'

4/27

**Bart 2904**  
TD 2944'  
5" @ 2904'

5/4

"

5/11

TD 2944'  
**Bart 2902'**  
5" @ 2904'  
60 qts.  
Pump 120 Oil Pot  
39° Gr.  
Comp

**COMPLETED**

Kansas

Map No. \_\_\_\_\_ Sec. 27 Twp. 33 R. 6E

Well No. 1 Fry

Woods Drlg. Company \_\_\_\_\_

FIRST REPORT Contractor \_\_\_\_\_

SW NW SW


SECTION PLAT

990 Ft. from N. Line

\_\_\_\_\_ Ft. from S. Line

\_\_\_\_\_ Ft. from E. Line

330 Ft. from W. Line



Cowley County

RECORD

Location X

Cased \_\_\_\_\_ in., \_\_\_\_\_ ft.

Rig up \_\_\_\_\_

Sand \_\_\_\_\_

Drilling and Remarks:

Gas \_\_\_\_\_

Oil \_\_\_\_\_

Total Depth \_\_\_\_\_

PRODUCTION

1st 24 hrs. Nat. \_\_\_\_\_

1st 24 hrs. after shot \_\_\_\_\_

Gas \_\_\_\_\_ Cu. Ft.

Dry Hole \_\_\_\_\_

Abandoned \_\_\_\_\_

Date

MAR 30 1949 19

S. J. LEWIS Scout

Map No. K 2 Sec. 27 Twp. 33 R. 6E

Well No. 1 Fry

Woods Drlg.

Company

**COMPLETE**

Contractor

SW NW SW

E. 1143  
**SECTION PLAT**

990 Ft. from N. Line

\_\_\_\_\_ Ft. from S. Line

\_\_\_\_\_ Ft. from E. Line

830 Ft. from W. Line

0			

Cowley County

Location \_\_\_\_\_

Rig up \_\_\_\_\_

Drilling and Remarks:

*Bart 2902*  
*5" 22504*  
*609 to*  
*Pump 120 in 100 ft*  
*29 2/3 in*

**RECORD**

Cased \_\_\_\_\_ in., \_\_\_\_\_ ft.

Sand \_\_\_\_\_

Gas \_\_\_\_\_

Oil \_\_\_\_\_

Total Depth 2544

**PRODUCTION**

1st 24 hrs. Nat. \_\_\_\_\_

1st 24 hrs. after shot \_\_\_\_\_

Gas \_\_\_\_\_ Cu. Ft.

Dry Hole \_\_\_\_\_

Abandoned \_\_\_\_\_

Date

MAY 11 1949

19

S. J. LEWIS

Scout